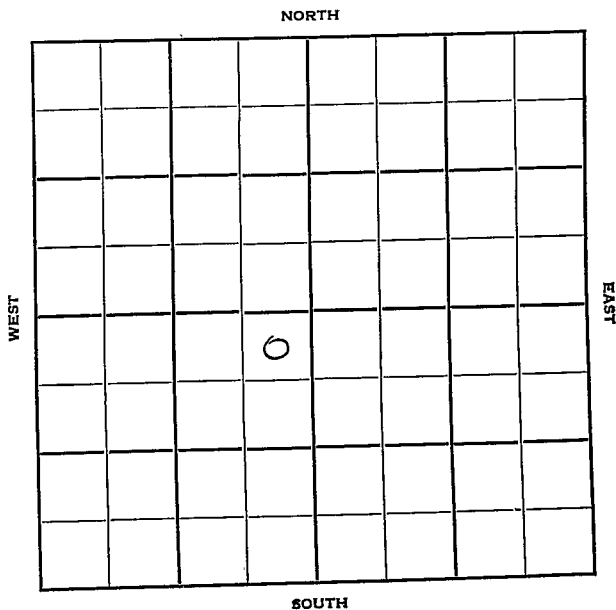


Section 4 Township 10 Range 21W

Well No. #1 ~~Township~~ Ahiam

Company Heathman D. Ig.



Sec. 4 Twp. 10 R. 21W

Well No. #1 ~~Town~~ Abiram Farm

Heathman Drlg. Company

Heathman Drlg. Contractor

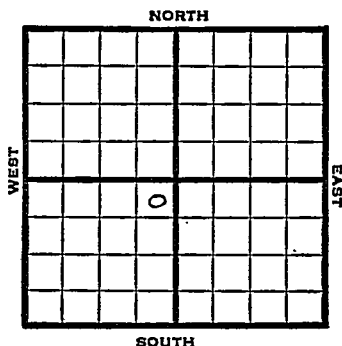
330' Ft. from N. Line

\_\_\_\_\_ Ft. from S. Line

330' Ft. from E. Line

\_\_\_\_\_ Ft. from W. Line

NE NE SW



1950 Elev 2300 REPORT

6/14 Spud 6-11-50  
8" @ 130'

WOG

7/12 TD 3873  
8" @ 130

Anh7 1769

Topeka 3296

DST 3465-95 opn 30 min rec 210' muddy Wr

Heeb 3500

Lans 3539

SO 3582-85

DST 3564-94, opn 15 min rec 120' OCM

DST 3706-44 opn 30 min rec 50' mud

B KC 3764

Simp 3854

Arb 3870

5 1/2" @ 3872

DP 3873

1802' oil in 6 hr

S/14 bopñ

Comp 339 bopd no wtr

Completed

**COMPLETED**

Map No. \_\_\_\_\_ Sec. 4 Twp. 10 R. 21WWell No. 1 Towns

\_\_\_\_\_ Heathman Drlg. \_\_\_\_\_ Company

\_\_\_\_\_ Heathman Drlg. \_\_\_\_\_ Contractor

NE NE SW


330 Ft. from N. Line

\_\_\_\_\_ Ft. from S. Line

330 Ft. from E. Line

\_\_\_\_\_ Ft. from W. Line

## SECTION PLAT



Graham County

Location \_\_\_\_\_

Rig up \_\_\_\_\_

Drilling and Remarks: \_\_\_\_\_

Spud 6-11-50

8" C 130 WOC

## RECORD

Cased \_\_\_\_\_ in., \_\_\_\_\_ ft.

Sand \_\_\_\_\_

Gas \_\_\_\_\_

Oil \_\_\_\_\_

Total Depth \_\_\_\_\_

## PRODUCTION

1st 24 hrs. Nat. \_\_\_\_\_

1st 24 hrs. after shot \_\_\_\_\_

Gas \_\_\_\_\_ Cu. Ft.

Dry Hole \_\_\_\_\_

Abandoned \_\_\_\_\_

Date

JUN 14 1950 19J. E. TYRAS Scout

Map No. \_\_\_\_\_ Sec. 4 Twp. 10 R. 21W

Well No. 1 Abiram

Heathman Drlg. Company

**CORRECTION** Contractor

NE NE SW

SECTION PLAT

330 Ft. from N. Line

\_\_\_\_\_ Ft. from S. Line

330 Ft. from E. Line

\_\_\_\_\_ Ft. from W. Line

	o		

Braham County

Location \_\_\_\_\_

Rig up \_\_\_\_\_

Drilling and Remarks:

Reported <sup>11/24</sup>  
#1 Towns

RECORD

Cased \_\_\_\_\_ in., \_\_\_\_\_ ft.

Sand \_\_\_\_\_

Gas \_\_\_\_\_

Oil \_\_\_\_\_

Total Depth \_\_\_\_\_

PRODUCTION

1st 24 hrs. Nat. \_\_\_\_\_

1st 24 hrs. after shot \_\_\_\_\_

Gas \_\_\_\_\_ Cu. Ft.

Dry Hole \_\_\_\_\_

Abandoned \_\_\_\_\_

Date

JUN 28 1950 19

J. E. TYRA Scout

Kansas

Map No. \_\_\_\_\_ Sec. 4 Twp. 10 R. 21WWell No. 1 Abiram

\_\_\_\_\_ Heathman Drlg. \_\_\_\_\_ Company

\_\_\_\_\_ Contractor

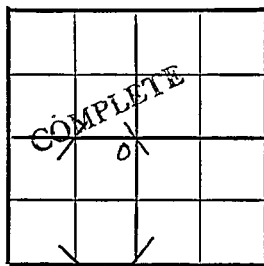
NE NE SW

E1. 2300  
SECTION PLAT330 Ft. from N. Line

\_\_\_\_\_ Ft. from S. Line

330 Ft. from E. Line

\_\_\_\_\_ Ft. from W. Line



Graham County

Location \_\_\_\_\_

Rig up \_\_\_\_\_

Drilling and Remarks:

8" C 130

Anhy 1769

Topeka 3296

DST 3465-95

open 30 min.

Rec. 210' muddy water

## RECORD

Cased \_\_\_\_\_ in., \_\_\_\_\_ ft.

Sand \_\_\_\_\_

Gas \_\_\_\_\_

Oil \_\_\_\_\_

Total Depth 3873

## PRODUCTION

1st 24 hrs. Nat. \_\_\_\_\_

1st 24 hrs. after shot \_\_\_\_\_

Gas \_\_\_\_\_ Cu. Ft.

Dry Hole \_\_\_\_\_

Abandoned \_\_\_\_\_

Heeb. 3500

Date

JUL 12 1925J. E. TYRA Scout

Lans. 3539

DSTO 3582-85

~~DST 3564-94~~

open 15 min.

REC. 120' ocm

DST 3706-44

open 30 min.

Rec. 50' mud

B KC 3764

Simp. 3854

Arb. 3870


~~5 1/2" O 3872~~

DP 3873

1802' oil in 6 hr.

S/-14 boph

Comp. 339 bopd no water



1	2	3	4
5	6	7	8
9	10	11	12
13	14	15	16

TO THE OFFICE