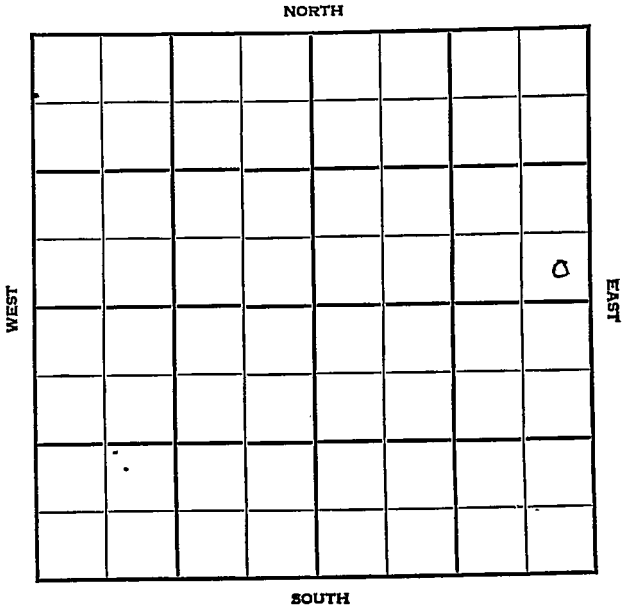


Section 4 Township 10 Range 21-W

Well No. #1 Harlan

Company Phillips Etal



KANSAS

Graham



Sec. 4 Twp. 10 R. 21W

Well No. #1 Harlen Farm

Phillips et al Company

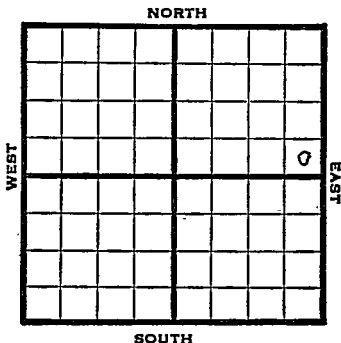
Wildcat

_____ Ft. from N. Line

330' Ft. from S. Line

330' Ft. from E. Line

_____ Ft. from W. Line



~~SE~~ SE NE

1948 Elev. 2272' REPORT

- 7/14 Location
- 7/21 RUR
- 7/28 8" @ 1363'
WOC.
- 8/4 Lansing 3531'
Drlg. 3571'
- 8/11 Lans. 3535'
Arb. 3972'
TD 4045'

ABANDONED

Map No. _____ Sec. 4 Twp. 10 R. 21W

Well No. 1 Harlan
Phillips et al.

Company _____

FIRST REPORT

Contractor _____

SE NE


SECTION PLAT

_____ Ft. from N. Line

330 Ft. from S. Line

330 Ft. from E. Line

_____ Ft. from W. Line



Graham County

Location X

Rig up _____

Drilling and Remarks:

RECORD

Cased _____ in., _____ ft.

Sand _____

Gas _____

Oil _____

Total Depth _____

PRODUCTION

1st 24 hrs. Nat. _____

1st 24 hrs. after shot _____

Gas _____ Cu. Ft.

Dry Hole _____

Abandoned _____

Date

JUL 14 1948

19

S. J. LEWIS

Scout

Graham

County Kansas

State

Map No. 65

Sec. 4

Twp. 10

R. 21W

Well No. 1 Harlan

Phillips et al.

Company

ABANDONED

Contractor

SE NE

E 12272
SECTION PLAT

_____ Ft. from N. Line

330

Ft. from S. Line

330

Ft. from E. Line


_____ Ft. from W. Line

							o

Wildcat

Remarks:

Lease 3525
Act 3972
TID 4045



Date
AUG 1 1 1948

Scout
S. J. LEWIS