

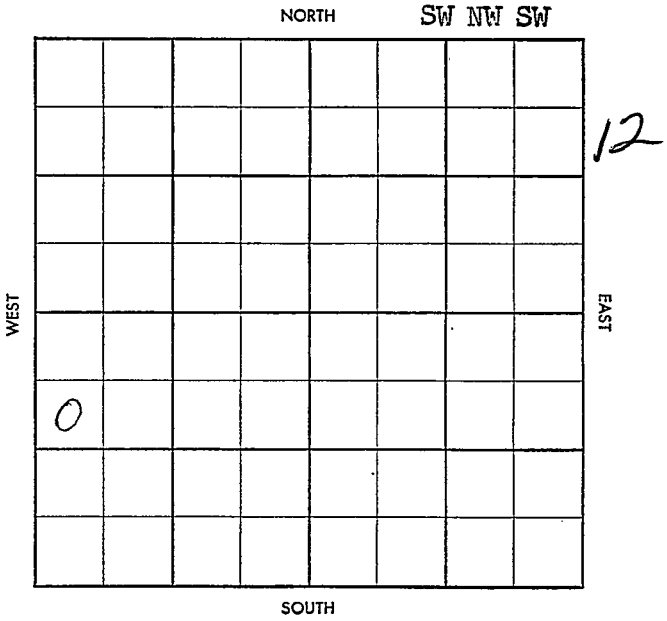
Rooks


KANSAS

SECTION 5 TOWNSHIP 10S RANGE 18W

WELL NO. #1 Gilmore Gilbert

COMPANY Davis Bros.

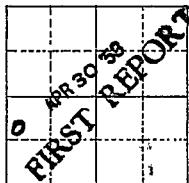




County Rooks Elev. _____
 Sec. 5 Twp. 10 Rge. 18W
 Company Davis Bros.
 Farm Name Gilmore No. 1

TOPS	DEPTH	LOG	DATUM
Anh.			
Tp.			
H.			
Tr.			
Dg.			
B.L.			
L.			
K.C.			
B.K.C.			
Ce.			
C.			
M.			
M.			
K.			
Mz.			
Mq.			
V.			
S.			
S.			
A.			
R.			
Pf.			
G.			
T.D.			

Loc. in Sec. _____
SW NW SW
 Geol. _____
 Contr. _____
Transit
 Pool _____
N. Williams



Date Comm. 4-28-58
8" @ 180 drlg. 920

Co.

Lse.

No.

Sec.

T.

R.

Twp. X Pool _____

Co. _____ Facet B

CORRECTION

S-513-B

County Rooks Elev 2169.0
 Sec. 5 Twp. 10 Rge. 18W
 Company Davis Bros.
 Fdrn Name Gilmore Gilbert No. 1

TOPS	DEPTH	LOG	DATUM
Anh.	<u>1605</u>		
Tp.	<u>3174</u>		
H.	<u>3391</u>		
Tr.			
Dg.			
B.L.			
L.	<u>3434</u>		
K.C.			
B.K.C.	<u>3660</u>		
Ce.			
C.	<u>3683</u>		
M.			
M.			
K.			
Mz.			
Mq.			
V.			
S.	<u>3766</u>		
S.			
A.	<u>3806</u>		
R.			
Pf.			
G.			
T.D.	<u>3827</u>		

Loc. in Sec. _____
SW NW SW
 Geol. _____
 Contr. _____
Transit
 Pool _____
N. Williams

ABANDONED
 MAY 21 '58

Date Comm. 4-28-58
8" @ 180' rlg. 920 MAY 7 '58 stuck
MAY 14 '58 DST 3457-3500 1hr
186' MC SW FP 40-140 BHP 1125
935/2" DST 3575-3630 1hr
29' M sprk oil BHP 140-400/20"
no log 5 1/2" 3816 wout
MAY 21 '58 40/3600-10 3200A reld
\$47B F. 5-10 1/2 oil 4hrs
T6A