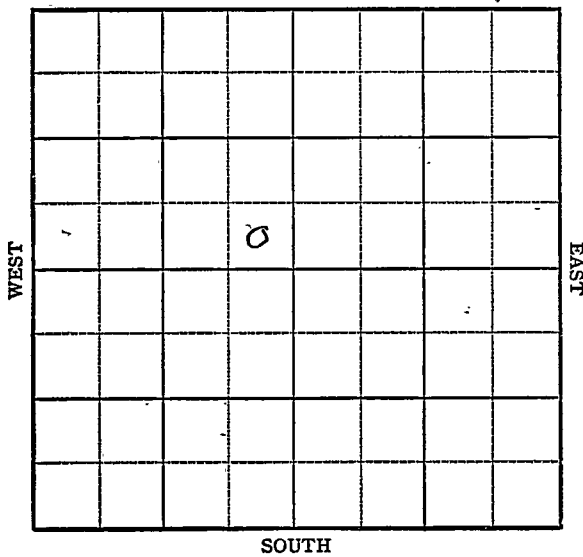


Section 5 Township 10 Range 20W

Well No. 1 Renner

Company Lion Oil

Palco Pool
NORTH

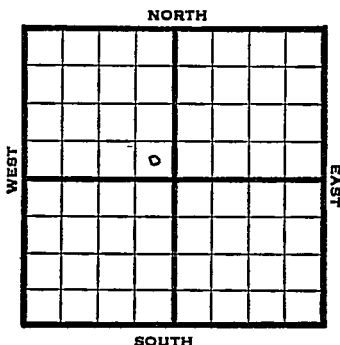


KANSAS

Sec. 5 Twp. 10 R. 20W ✓

Well No. #1 Renner Farm _____
Lion Oil Company _____
Palco Pool

_____ Ft. from N. Line
330' Ft. from S. Line
330' Ft. from E. Line
 _____ Ft. from W. Line



SE NW

1948 Elev. 2253' REPORT

9/8	Location
9/14	8" @ 167' WOC
9/21	Drlg 3480'
9/29	Lansing 3524' Simpson 3815' Arb. 3833-43' TD 3843' 5" @ 3835 2000 oil 2 hrs.
10/6	5000 acid Swb 45 bbls oil PH 4 hrs.
10/13	Arbuckle 3833' 5" @ 3835' 500 acid Echo Pot. 3000 oil Gr. 27° TD 3843'

COMPLETED

Rooks County Kansas State

Map No. _____ Sec. 5 Twp. 10 R. 20W

Well No. 1 Renner

Lion Oil Company

FIRST REPORT Contractor

SE NW

SECTION PLAT

_____ Ft. from N. Line

330 Ft. from S. Line

330 Ft. from E. Line

_____ Ft. from W. Line

Palco Pool

Remarks:

Location

Date
SEP 8 1948

Scout **S. J. LEWIS**

Map No. 64 Sec. 5 Twp. 10 R. 20W

Well No. 1 Renner

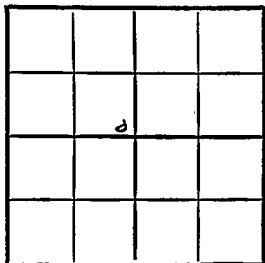
Lion Oil Company

COMPLETE Contractor

SE NW

E7, 22-53

SECTION PLAT



_____ Ft. from N. Line

330 Ft. from S. Line

330 Ft. from E. Line

_____ Ft. from W. Line

Rooks County

RECORD

Location _____

Cased _____ in, _____ ft.

Rig up _____

Sand _____

Drilling and Remarks:

Gas

Out 3833

Oil

5" @ 3835

Total Depth 3842

500 sand

Ech 17 ft 3000 out

PRODUCTION

1st 24 hrs. Nat: _____

1st 24 hrs. after shot _____

Gas _____ Cu. Ft.

Dry Hole _____

Abandoned _____

27 1/2

Date

OCT 13 1948 19

S. J. LEWIS

Scout