

Graham

KANSAS

FORM 51 25M 3-49 PETROL

Section 5 Township 10 Range 21W

Well No. #1 Smith

Company Westgate-Greenland

3

NORTH

			0				

WEST

EAST

SOUTH

Sec. 5 Twp. 10

Well No. #1 Smith Farm

Westgate-Greenland Company

Wildcat Contractor

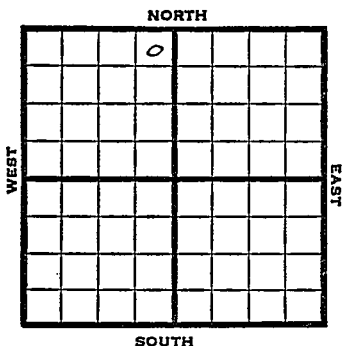
330' Ft. from N. Line

_____ Ft. from S. Line

330' Ft. from E. Line

_____ Ft. from W. Line

NE NE NW



1950

Elev 2258' REPORT

3/15

Location

5/3

TD 3822'

8" @ 201'

Lans 3475- show oil

Cong 3791'

Simp 3801'

Arb. 3818'

5" @ 3820'

1918' BOPD

Comp

COMPLETED

Map No. _____ Sec. 5 Twp. 10 R. 21W

Well No. 1 Smith

Westgate-Greenland Company

Contractor

NE NE NW

330 Ft. from N. Line

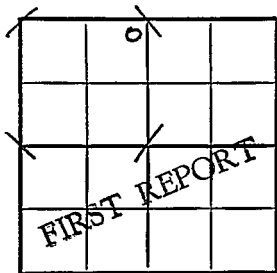
Ft. from S. Line

330 Ft. from E. Line

Ft. from W. Line

Graham County

SECTION PLAT



Deep Rock DHM

Location X

Rig up

Drilling and Remarks:

RECORD

Cased _____ in., _____ ft.

Sand _____

Gas _____

Oil _____

Total Depth _____

PRODUCTION

1st 24 hrs. Nat. _____

1st 24 hrs. after shot _____

Gas _____ Cu. Ft.

Dry Hole _____

Abandoned _____

Date

MAR 15 1950 19

J. E. TYRA Scout

Map No. _____ Sec. 5 Twp. 10 R. 21WWell No. 1 Smith_____
Westgate-Greenland Company_____
Contractor

NE NE NW

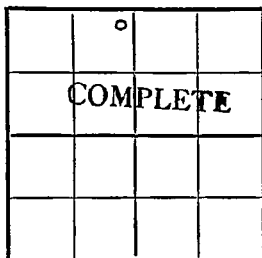
E. 2258
SECTION PLAT330 Ft. from N. Line

_____ Ft. from S. Line

330 Ft. from E. Line

_____ Ft. from W. Line

Graham County



Location _____

Rig up _____

Drilling and Remarks:

8" @ 201Lans 3475-ShawCong 3791Senp 3801arb 38185" @ 3820

RECORD

Cased _____ in., _____ ft.

Sand _____

Gas _____

Oil _____

Total Depth 3822

PRODUCTION

1st 24 hrs. Nat. _____

1st 24 hrs. after shot _____

Gas _____ Cu. Ft.

Dry Hole _____

Abandoned _____

Date

1918 BOPDMAY 3 1950J. E. TYRA19

Scout

O. W. P. B.

FORM 513 SUNRAY

County Graham Elev. 2258 DF
 Sec. 5 Twp. 10 Rgs. 21W
 Company Natural Gas & Oil
 Farm Name C. Smith No. 1

TOPS	DEPTH	LOG	DATUM	Loc. in Sec.
Anh.				NE NE NW
Tr.				(O.W.P.B.)
H.				
Tr.				
Dg.				
BL.				
L.	3475			Geol. <u>W. P. B.</u>
K.C.				Contr.
B.K.C.				
Ce.				
C.	3791			
M.				
M.				Pool
K.				Cooper
Mz.				
Me.				
V.				
S.	3801			<div style="border: 1px solid black; padding: 5px; display: inline-block;"> <p style="margin: 0;">COMPLETE</p> </div>
S.	3818			
A.				
R.				
PE.				
G.				
T.D.	OTD	3822 ✓		<div style="border: 1px solid black; padding: 2px; display: inline-block;"> <p style="margin: 0;">FIRST REPORT</p> <p style="margin: 0; font-size: small;">MAR 5 '54</p> </div>

Date Comm. 5" @ 3820 Arb. well, Comp. May, 1950
 New Info. MICT April, 1956. CO, Set Pkr @ 3551; perf/3514-20, 1500A, perf/3558-64, 1500A, T&R P/62 bo 45% wtr/NT, Stab @ 50/bo + 35 BW/11 hrs, Comp. May 1956, LK perfs, 3514-20 & 3558-64

5