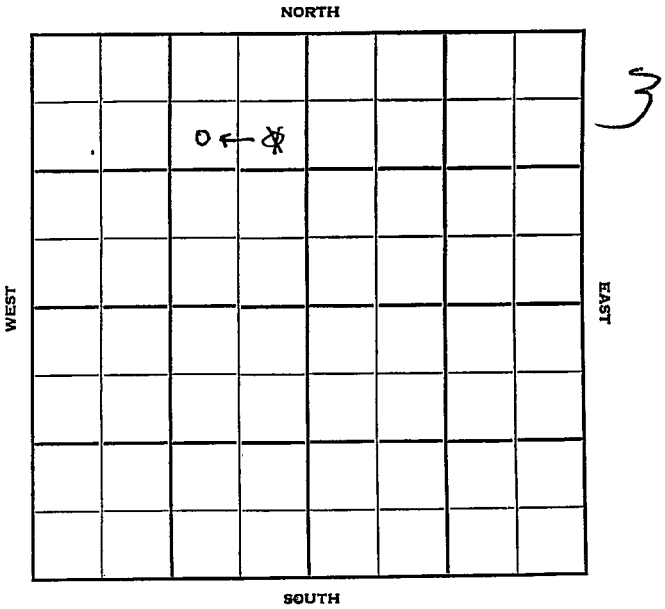


Section 6 Township 10 Range 17W

Well No. #1 Posegate

Company Pet. Inc.



Rooks

KANSAS

Sec. 6 Twp. 10 R. 17 W

Well No. # 1 Posegate Farm

Pet. Inc. Company

Contractor

Wildcat

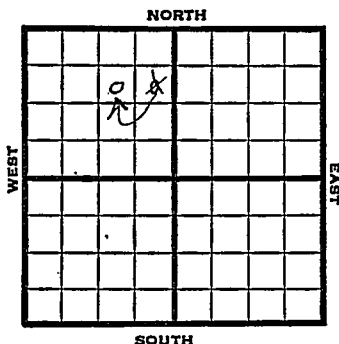
990 Ft. from N. Line

Ft. from S. Line

990'
330 Ft. from E. Line

Ft. from W. Line

~~SE NE NW~~
~~SW NE NW~~



1951

Elev. 2108'

REPORT

10/10

Cellar & Pits

11/21

Spud 10-9-51

Oil well TD 3610' 8" @ 194

Anhy 1404' Heeb 3245' Lans. 3288'

DST 3308-30 open 1 hr. rec 210' mud & water

DST 3437-83 open 1 1/4 hr. rec 115' HOGM

Cong. 3535' Arb. 3589'

TD 3610' 5" @ 3609' 48/3444-50

72/3460-70 48/3490-96 PB 3482

2000 A S/3 BFPH 42% oil

Comp. 30 BOPD 30 BW.

COMPLETED


County **Rooks** State **Kansas**

Sec. **6** (Blk.) **10** (Sur. Rge.) **17W** Map No.

Operator **Pet. Inc.**

Well No. **1** Farm **Posegate**

Elev. Location **SE NE NW**



990 Ft. From **N** Line **NW**

330 Ft. From **E** Line Quarter

Ist. Report **OCT 10 1951**

Completion

Remarks.

Spudding Date

Wildcat

Drlg. Data

Cellar & pits

J. E. TYRA

Map No. _____ Sec. 6 Twp. 10 R. 17W

Well No. 1 Posegate

_____ Petroleum Inc. _____ Company

_____ **CORRECTION** _____ Contractor

SW NE NW

SECTION PLAT

990 Ft. from N. Line

_____ Ft. from S. Line

990 Ft. from E. Line

_____ Ft. from W. Line

	o		

Rooks County

Location _____

Rig up _____

Drilling and Remarks:

Reported

SE NE NW

RECORD

Cased _____ in., _____ ft.

Sand _____

Gas _____

Oil _____

Total Depth _____

PRODUCTION

1st 24 hrs. Nat. _____

1st 24 hrs. after shot _____

Gas _____ Cu. Ft.

Dry Hole _____

Abandoned _____

Date

OCT 24 1951

19

J. E. TYRA

Scout

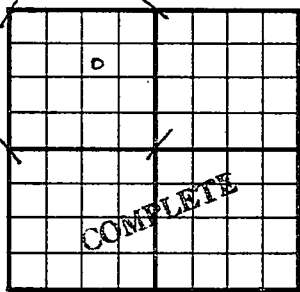
County _____ Rooks _____ State Kansas

Sec. 6 (Blk. Twp.) 10 (Sur. Rge.) 17W Map No. _____

Operator Petroleum Inc.

Well No. 1 Farm Posegate

Elev. 2108 Location SW NE NW



990 Ft. From N Line NW

990 Ft. From E Line Quarter

Ist. Report _____

Completion NOV 21 1951

Remarks Wildcat

Spudding Date 10-9-51

Drilg. Data Oil well TD 3610

8" @ 194 Anhy 1404 Heeb. 3245

Ians. 3288 DST 3308-30 open 1 hr.

Rec. 210' mud & water DST 3437-83

open 1 1/4 hr. Rec. 115' hocom Cong. 3535

Arb. 3589 TD 3610 5" @ 3609

48/ 3444-50 72/ 3460-70 48/ 3490-96

PB 3482 2000 A S/ 3 bfph 42% oil

Comp. 30 bopd 30 bw

J. E. TYRA