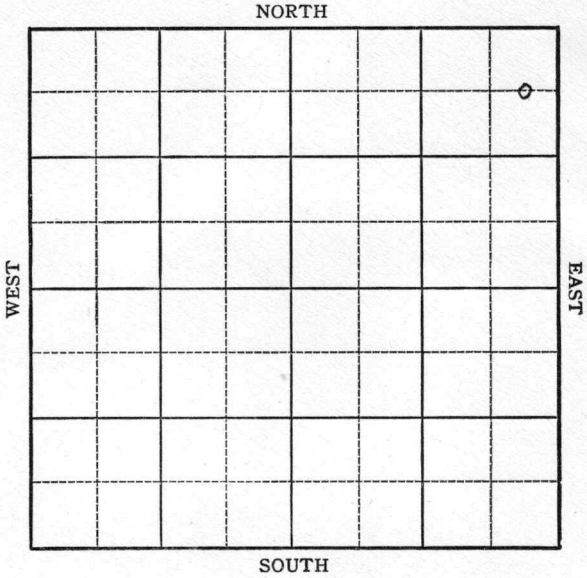


Section 6 Township 10 Range 20W

Well No. #1 Hinkhouse

Company B & R Drlg.
Palco Pool



Rooks

KANSAS



Sec. 6 Twp. 10 R. 20W

Well No. #1 Hinkhouse Farm

B & R Drlg. Company

Palco Pool (B & R Drlg., Contr.) NORTH

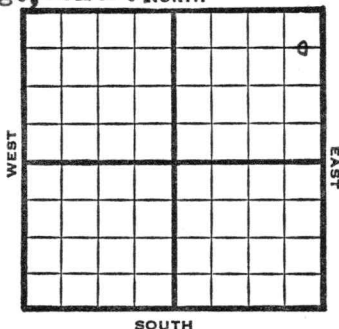
660' Ft. from N. Line

_____ Ft. from S. Line

330' Ft. from E. Line

_____ Ft. from W. Line

C E L N E N E



1949

Elev 2268'

R E P O R T

12/7

8" @ 180'
Anhy 1795'
Drlg. 1909'

12/14

Drlg. 3530'

12/21

TD 3940' in Cong.
Lansing 3528'
Cong 3833'
Aband.

ABANDONED

Map No. _____ Sec. 6 Twp. 10 R. 20W

Well No. 1 Hinkhouse

_____ B & R Drlg. _____ Company

_____ B & R Drlg. _____ Contractor

C E L N E N E

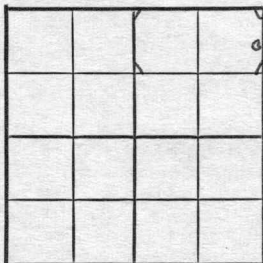
FIRST REPORT
SECTION PLAT

660 Ft. from N. Line

_____ Ft. from S. Line

330 Ft. from E. Line

_____ Ft. from W. Line



Rooks County

Location _____

Rig up _____

Drilling and Remarks:

8" @ 180

Anhy 1795

drlg. 1909

RECORD

Cased _____ in., _____ ft.

Sand _____

Gas _____

Oil _____

Total Depth _____

PRODUCTION

1st 24 hrs. Nat. _____

1st 24 hrs. after shot _____

Gas _____ Cu. Ft.

Dry Hole _____

Abandoned _____

Date

DEC 7 1949 19

S. J. LEWIS Scout

Kansas

Map No. _____ Sec. 6 Twp. 10 R. 20W

Well No. 1 Hinkhouse

B & R Drlg.

Company

ABANDONED

Contractor

C E L N E N E

E12268
SECTION PLAT


660 Ft. from N. Line

_____ Ft. from S. Line

330 Ft. from E. Line

_____ Ft. from W. Line

Rooks County



Location _____

Rig up _____

Drilling and Remarks:

Home 3525
Comp. 3833

RECORD

Cased _____ in., _____ ft.

Sand _____

Gas _____

Oil _____

Total Depth 3940 in. Comp

PRODUCTION

1st 24 hrs. Nat. _____

1st 24 hrs. after shot _____

Gas _____ Cu. Ft.

Dry Hole _____

Abandoned _____

Date

DEC 21 1949 19

S. I. LEWIS Scout