Rooks

DX 78-1

KANSAS

Section 6 Township 10 Range 20W

Well No. #2 Tucker

Company D,G, Hansen

5

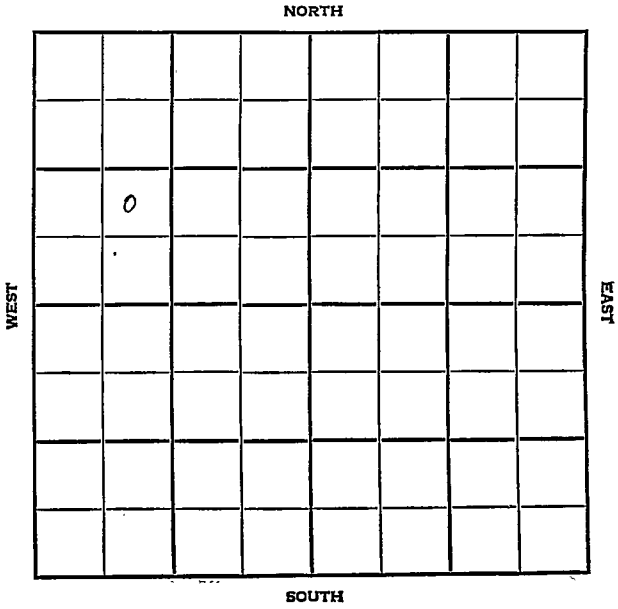

Rooks KANSAS

SEC.	TWP.	R.
6	10	20 W

WELL NO.

2 Tucker FARM

COMPANY

D. G. Hansen

CONTRACTOR

C & G Drlg.

Mullenburg Bool

Ft. from N. Line

990 Ft. from S. Line

Ft. from E. Line

990 Ft. from W. Line

NE SW NW

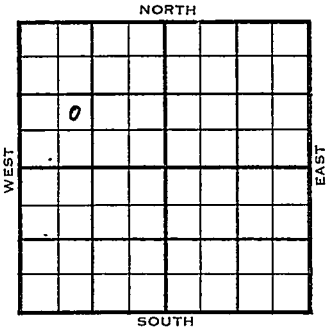

1954	ELEVATION 2283'	REPORT
9/1		Spud 8-28-54 8" @ 165 Anhy 1777' Drlg. 2730'
9/8		Spud 8-28-54 D & A TD 3896 8" @ 165 Anhy 1777 Heeb 3534 Tor. 3557 Lans 3575 B KC 3797 Cong. 3852 Arb. 3886 TD 3896 D & A **ABANDONED**

DX-78

FORM 275 FOR SALE BY KANSAS BLUE PRINT CO.

County Rooks State Kansas

Sec. 6 (Blk. Twp.) 10 (Sur. Rge.) 20W Map No.

Operator D. G. Hansen

Well No. 2 Farm Tucker

Elev. Location NE SW NW

990 Ft. From S Line NW

990 Ft. From W Line Quarter

1st. Report SEP 1 1954

Completion

Remarks

C & G Drlg. - Contr.

Spudding Date 8-28-54

FIRST REPORT

Drlg. Data Muilenburg Pool

8" @ 165 Anhy 1777 drlg. 2730

FABEN GILSTRAP

FORM 275 FOR SALE BY KANSAS BLUE PRINT CO.

County Rooks State Kansas

Sec. 6 (Blk. Twp.) 10 (Sur. Rge.) 20W Map No.

Operator D. G. Hansen

Well No. 2 Farm Tucker

Elev. 2283 Location NE SW NW

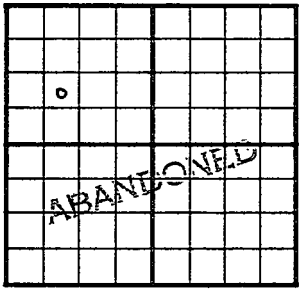

990 Ft. From S Line NW

990 Ft. From W Line Quarter

1st. Report

Completion SEP 8 1954

Remarks Muilenburg Pool

C & G Drlg. - Contr.

Spudding Date 8-28-54

Drlg. Data D & A TD 3896

8" @ 165 Anhy 1777 Heeb. 3534

Tor. 3557 Lans. 3575 B KC 3797

Cong. 3852 Arb. 3886 TD 3896

D & A

FABEN GILSTRAP