FORM 51 25M 8-50 WESTERN

Rooks

KANSAS

Section 7 Township 10 Range 19W

Well No. #9 Ouderkirk

Company Nadel & Gussman

NORTH

WEST

EAST

SOUTH

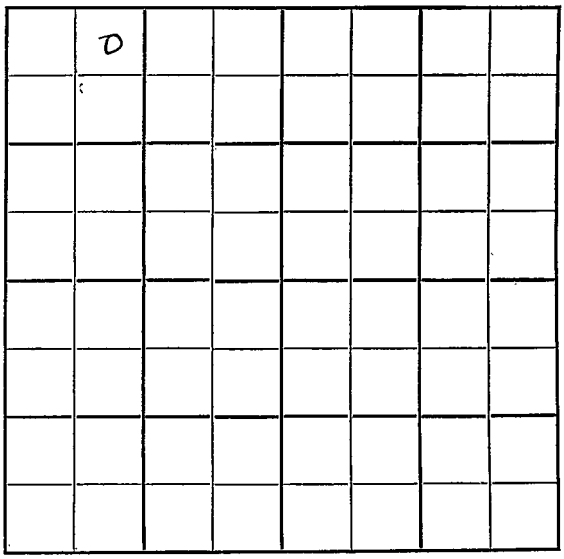

FORM 252-B
10M 11-50 PETROL

Rooks KANSAS

Sec. 7 Twp. 10 R. 19 W

Well No. # 9 Ouderkirk Farm

Nadel & Gussman Company

Contractor

Berland Pool

330 Ft. from N. Line

Ft. from S. Line

Ft. from E. Line

990 Ft. from W. Line

NE NW NW

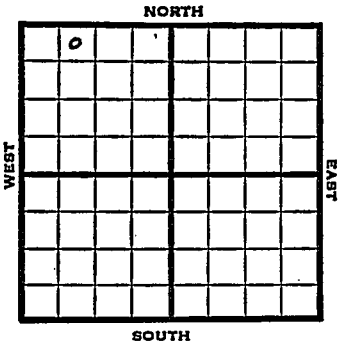

1951	Elev. 2230' REPORT
2/7	**Location**
3/28	Spud 2-21-51 8" @ 165' Heeb. 3437', Toronto 3457 Lans. 3475', B KC 3684', Cong 3716', Simp. dol. 3757', Arb. 3769', TD 3771', 5" @ 3769' DD 3773' 250 A S/ 85 boph Comp. 3000 bopd COMPLETED

FORM 275 FOR SALE BY KANSAS BLUE PRINT CO.

County Rooks State Kansas

Sec. 7 (Blk. Twp.) 10 (Sur. Rge.) 19W Map No.

Operator Nadel & Gussman

Well No. 9 Farm Ouderkirk

Elev. Location NE NW NW

	O						
FIRST REPORT							

330 Ft. From N Line NW

990 Ft. From W Line Quarter

1st. Report FEB 7 1951

Completion

Remarks

Spudding Date

Drlg. Data Berland Pool

Location

J. E. TYRA

FORM 275 FOR SALE BY KANSAS BLUE PRINT CO.

County Rooks State Kansas

Sec. 7 (Blk. Twp.) 10 (Sur. Rge.) 19W Map No.

Operator Nadel & Gussman

Well No. 9 Farm Ouderkirk

Elev. 2230 Location NE NW NW

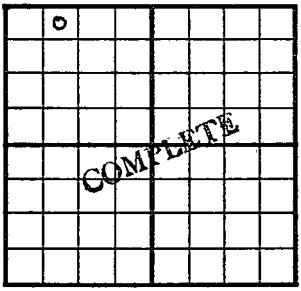

330 Ft. From N Line NW

990 Ft. From W Line Quarter

Ist. Report

Completion MAR 28 1954

Remarks Berland Pool

Spudding Date 2-21-51

Drlg. Data

8" @ 165 Heeb. 3437 Toronto 3457

Lans. 3475 B KC 3684 Cong. 3716

Simp. dol. 3757 Arb. 3769 TD 3771

5" @ 3769 DD 3773 250 A S/ 85 bophi

Comp. 3000 bopd

J. E. TYRA