FORM D-125M 8-50 WESTERN **NO-RECORD** **O.W.W.O.** Rooks **KANSAS**

Section 8 Township 10 Range 18 W

Well No. # 1 Wise "A"

Company Mid-States

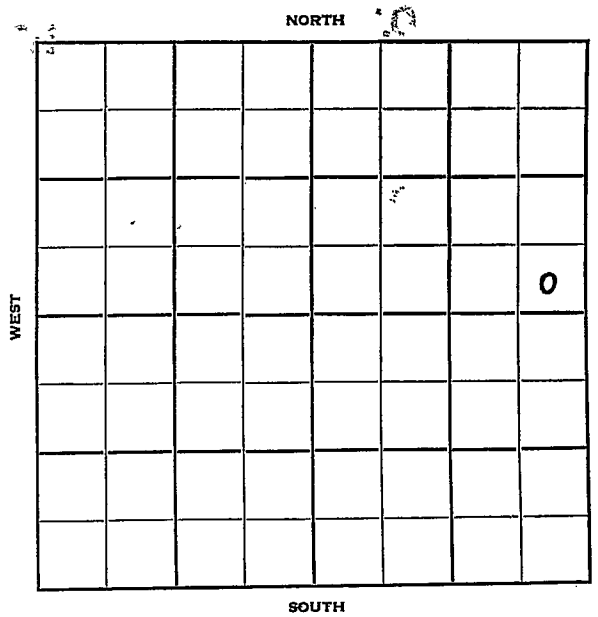

NORTH

							0

WEST

EAST

SOUTH

8

NO-RECORD
FORM 252-B
O.W.W.O.

Rooks KANSAS ✓

Sec. 8 Twp. 10 R. 18 W

Well No. # 1 Wise "A" Farm

Mid-States Company

Contractor

Williams Pool

Ft. from N. Line

330 Ft. from S. Line

330 Ft. from E. Line

Ft. from W. Line

SE SE NE

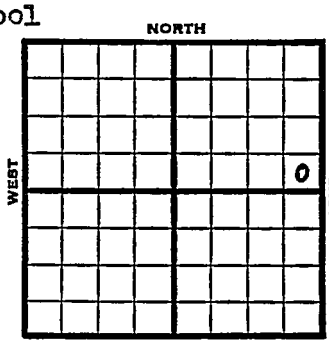

1953	Elev - REPORT
5/20	NO-RECORD O.W.W.O. KC 3402' Arb. 3734' OTD 3737' 5" @ 3734 SP 3498 Perf/3459-69 500 A P/132 BO 7 hr. POP
5/27	Spud - Oil Well TD 3737' KC 3402, Arb 3734, OTD 3737' 5" @ 3734' SP 3498 Perf 3459-69 500 A P/ 132 bo 7 hr. Comp. 1524 bopd 1% wtr.

COMPLETED

FORM 275 FOR SALE BY KANSAS BLUE PRINT CO.

NO-RECORD

O.W.W.O.

County Rooks State Kansas

Sec. 8 (Blk. / Twp.) 10 (Sur. / Rge.) 18W Map No.

Operator Mid-States

Well No. 1 Farm Wise "A"

Elev. Location SE SE NE

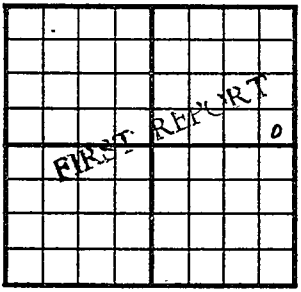

330 Ft. From S Line NE

330 Ft. From E Line Quarter

1st. Report MAY 2 0 1953

Completion

Remarks OWWO

O.W.W.O.

Spudding Date

Drlg. Data Williams Pool

KC 3402 Arb. 3734 OTD 3737 5" @ 3734

SP 3498 Perf/ 3459-69 500 A

P/ 132 bo 7 hr. POP

NO-RECORD

FORM 275 FOR SALE BY KANSAS BLUE PRINT CO.

O.W.W.O. NO-RECORD

County Rooks State Kansas

Sec. 8 (Blk. Twp.) 10 (Sur. Rge.) 18W Map No.

Operator Mid-States

Well No. 1 Farm Wise "A"

Elev. Location SE SE NE

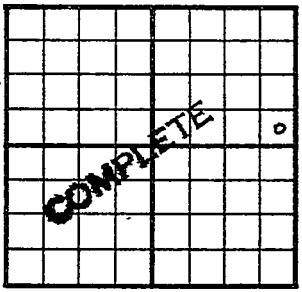

330 Ft. From S Line NE

330 Ft. From E Line Quarter

1st. Report

Completion MAY 27 1953

Remarks (OWWO)

O.W.W.O.

Spudding Date

Drlg. Data Oil well TD 3737

KC 3402 Arb. 3734 OTD 3737 5" @ 3734

SP 3498 Perf/ 3459-69 500 A

P/ 132 bo 7 hr. Comp. 1524 bopd 1% wtr.

NO RECORD

J. G. McGEHEE