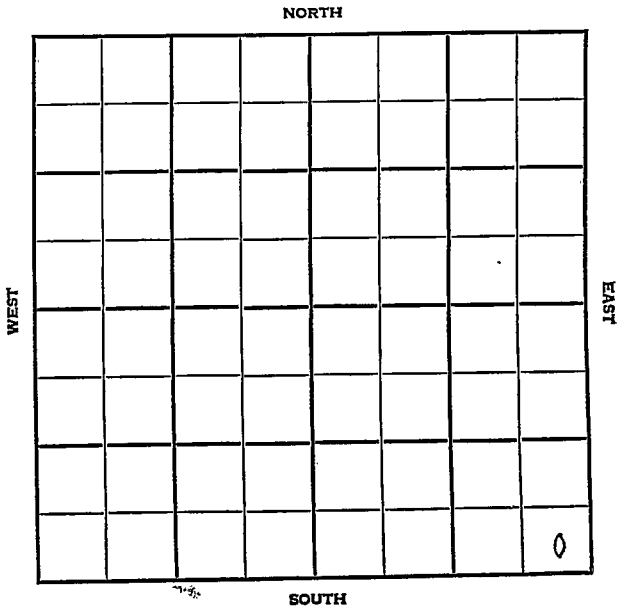


DX 78-1

Section 8 Township 10 Range 23 W

Well No. #1-A Trma Law

Company Amerada Pet.



Graham

KANSAS

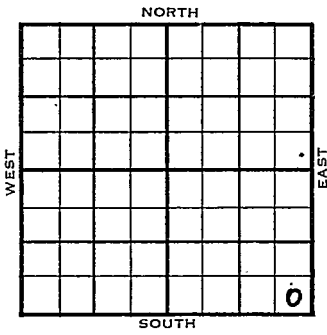
SEC.	TWP.	R.
8	10	23 W

WELL NO. # 1 Irma Law FARM

COMPANY Amerada Pet.

CONTRACTOR Barber Hoff

\_\_\_\_\_ Ft. from N. Line  
 \_\_\_\_\_ Ft. from S. Line  
 \_\_\_\_\_ Ft. from E. Line  
 \_\_\_\_\_ Ft. from W. Line



SE SE SE

1955	ELEVATION REPORT
7/20 8/3	MIM Comm. 7-20-55 8-5/8" @ 245/225 DST 3766-78 open 1 hr rec 5' mud Off DST 3849-70 open 1 hr rec 10' mud. DST 3880-3940 open 1 hr rec 10' mud 150#. TD 3940' D & A TOPS: H. 3660', Tr. 3681' L. 3696' LOG? H. 3663', Tr. 3685', L. 3697' <del>KT</del> TD 3940' D & A  <p style="text-align: center;"><b>ABANDONED</b></p>

County Graham Elev. \_\_\_\_\_  
 Sec. 8 Twp. 10 Rge. 23W  
 Company Amerada Pet.  
 Farm Name Irma Law No. 1CA

TOPS	DEPTH	LOG	DATUM
Anh.			
Tp.			
H.			
Tr.			
Dg.			
BL.			
L.			
K.C.			
B.K.C.			
Ce.			
C.			
M.			
M.			
K.			
Mz.			
Mq.			
V.			
S.			
S.			
A.			
R.			
PE.			
G.			
T.D.			

Loc. in Sec. SE SE SE

Geol. \_\_\_\_\_  
 Contr. Barber

Pool Hoff

**FIRST REPORT**  
 JUL 20 '45

Date Comm. M I M

*Hoff*

*[Signature]*

Co.

Loc.

No.

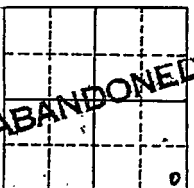
Sec.

T.

R.

County Graham Elev. 2388  
 Sec. 8 Twp. 10 Rge. 2 3W  
 Company Amerada Pet.  
 FarmName Irma Law No. 1-A

TOPS	DEPTH	LOG	DATUM
Anb.			
Tr.			
H.	3660	3663	1275
Tr.	3681	3685	1297
Dg.			
BL.			
L.	3696	3697	1309
K.C.			
B.K.C.			
Ce.			
C.			
M.			
M.			
K.			
Mz.			
Ma.			
V.			
S.			
S.			
A.			
R.			
PE.			
G.			
T.D.	3940		-1552

Loc. in Sec. \_\_\_\_\_  
 SE SE SE  
 Geol. \_\_\_\_\_  
 Contr. Barber  
 Pool Hoff  


Date Comm. 7-20-55 AUG 3 1955  
8 5/8" @ 245/225 DS<sup>+</sup> 3766-78  
 open 1 hr. Rec. 5' mud 0#  
 DST 3849-70 open 1 hr. Rec. 10' mud  
 DST 3880-3940 open 1 hr. Rec. 10' mud  
 150# TD 3940

D & A

H2949