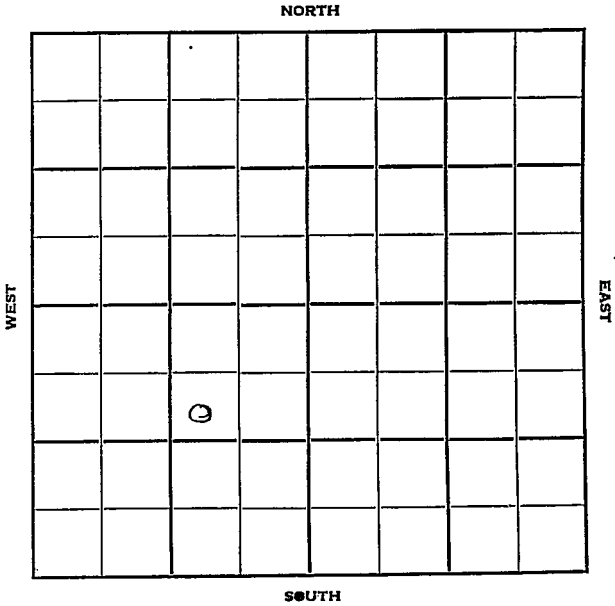


Section 9 Township 10 Range 19W

Well No. #1 Henderson

Company Grant Oil Co.



Rooks

KANSAS

Sec. 9 Twp. 10 R. 19W

Well No. #1 Henderson Farm

Grant Oil Co. Company

D & M Drlg. - Contr. Contractor

NW Vohs Pool

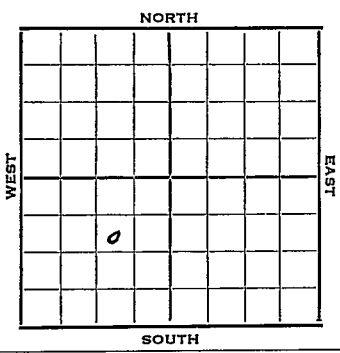
990' Ft. from N. Line

..... Ft. from S. Line

990' Ft. from E. Line

..... Ft. from W. Line

SW NE SW



1951 Elev. 2208' REPORT

12/12 Spud 12-7-51
8" @ 161
Drlg. 2114'

1952
1/2 Spud 12-7-51
D&A TD 3778
8" @ 161
KC 3461 Top. 3206
Heeb. 3419 Tor. 3442
Lans. 3461 Cong. 3704
TD 3778
D&A

ABANDONED

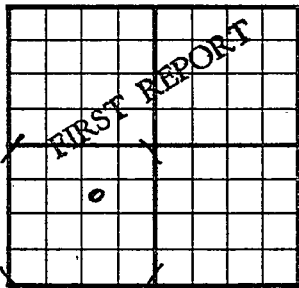
County Rooks State KANSAS

Sec. 9 (Blk. Twp.) 10 (Sur. Rge.) 19W Map No.

Operator Grant Oil Co.

Well No. 1 Farm Henderson

Elev. Location SW NE SW



990 Ft. From N Line SW

990 Ft. From E Line Quarter

Ist. Report DEC 1 2 1951

Completion

Remarks

D & M Drlg. - Contr.

Spudding Date 12-7-51

Drlg. Data NW Vchs Pool

8" @ 161 drlg. 2114

J. E. TYRA

County _____ Rooks _____ State Kansas

Sec. 9 (Blk. Twp.) 10 (Sur. Rge.) 19W Map No. _____

Operator Grant Oil Co.

Well No. 1 Farm Henderson

Elev. 2208 Location SW NE SW

ABANDONED

990 Ft. From N Line SW

990 Ft. From E Line Quarter

1st. Report _____

Completion JAN 2 1952

Remarks NW Vohs Pool

D & M Drlg. - Contr.

Spudding Date 12-7-51

Drlg. Data D & A TD 3778

8" @ 161 KC 3461 Top. 3206 Heeb. 3419

Tor. 3442 Lans. 3461 Cong. 3704

TD 3778 D & A

J. E. TYRA