



Sec. 9 Twp. 10 R. 20W

Well No. #3 Rode Farm

Heathman Drlg. Company

B & B Contractor

Amboy

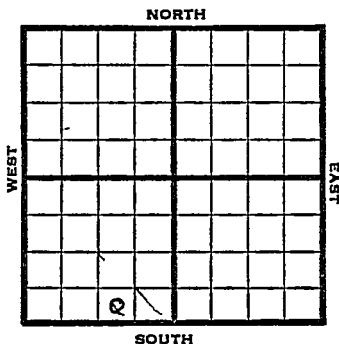
Ft. from N. Line

330 Ft. from S. Line

990 Ft. from E. Line

Ft. from W. Line

SW SE SW



REPORT

1950

Elev 2224

5/10

Location

6/14

TD 3810  
8" @ 149  
Lans 3505  
Cong 3757  
Simp 3775  
Arb 3792-96  
5" @ 3795  
1000 acid @ 3802  
8 1/2 boph  
12/3796-3802  
2000 acid  
S/ 2 boph  
4000 acid 3804-10  
S/13 boph  
Comp. 337 bopd  
Completed

**COMPLETED**

Kansas

Amboy


Map No. \_\_\_\_\_ Sec. 9 Twp. 10 R. 20 WWell No. 3 <sup>rd</sup> Rode

\_\_\_\_\_ Heathman Drilg. \_\_\_\_\_ Company

\_\_\_\_\_ B &amp; B \_\_\_\_\_ Contractor

SW SE SW

## SECTION PLAT



\_\_\_\_\_ Ft. from N. Line

330 Ft. from S. Line990 Ft. from E. Line

\_\_\_\_\_ Ft. from W. Line

## Rocks

Location X

Rig up \_\_\_\_\_

Drilling and Remarks:

## RECORD

Cased \_\_\_\_\_ in., \_\_\_\_\_ ft.

Sand \_\_\_\_\_

Gas \_\_\_\_\_

Oil \_\_\_\_\_

Total Depth \_\_\_\_\_

## PRODUCTION

1st 24 hrs. Nat. \_\_\_\_\_

1st 24 hrs. after shot \_\_\_\_\_

Gas \_\_\_\_\_ Cu. Ft.

Dry Hole \_\_\_\_\_

Abandoned \_\_\_\_\_

Date

MAY 10 1950

19

J. E. TYRA Scout

Map No. \_\_\_\_\_ Sec. 9- Twp. 10 R. 20W

Well No. 3 Rode

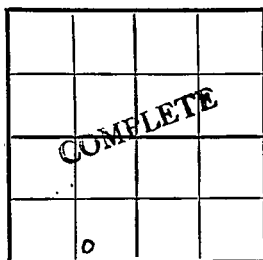
Heathman Drlg. Company

Contractor

SW SE SW

E1. 2224

## SECTION PLAT



\_\_\_\_\_ Ft. from N. Line

330 Ft. from S. Line

990 Ft. from E. Line

\_\_\_\_\_ Ft. from W. Line

Rooks County

Location \_\_\_\_\_

Rig up \_\_\_\_\_

Drilling and Remarks:

8" @ 149

Lans. 3505

Cong. 3757

Simp. 3775

Arb. 3792-96

5" @ 3795

TD 3810

1000 acid @ 3802

## RECORD

Cased \_\_\_\_\_ in., \_\_\_\_\_ ft.

Sand \_\_\_\_\_

Gas \_\_\_\_\_

Oil \_\_\_\_\_

Total Depth 3810

## PRODUCTION

1st 24 hrs. Nat. \_\_\_\_\_

1st 24 hrs. after shot \_\_\_\_\_

Gas \_\_\_\_\_ Cu. Ft.

Dry Hole \_\_\_\_\_

Abandoned \_\_\_\_\_

Date

JUN 14 1950 19

J. E. TYRA Scout

