DX 78-1

Graham KANSAS

Section 9 Township 10 Range 23W

Well No. 5 Johnson "E"

Company Birmingham & BARTLETT

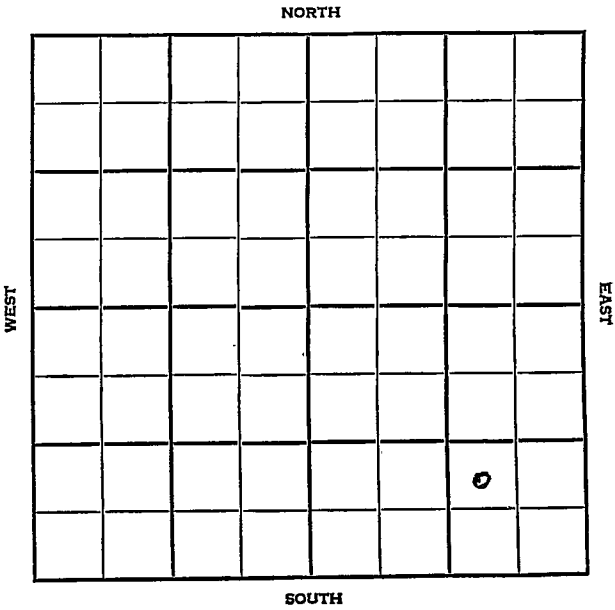

Graham KANSAS

SEC.	TWP.	R.
9	10	23W

WELL NO.

#5 Johnson "E" FARM

COMPANY

Birmingham & Bartlett.

CONTRACTOR

Co. Tools.

Hoof Pool

_____ Ft. from N. Line

990 Ft. from S. Line

990 Ft. from E. Line

_____ Ft. from W. Line

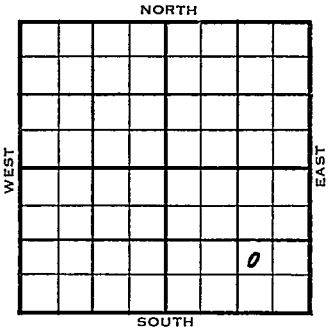

NW SE SE

1955	ELEVATION 2391' REPORT
3/2 3/23	Location Spud 3-6-55, D&A, TD 3902, 8" @ 240; Anhy 1925; Heeb 3660, Tor 3680, Lans 3692, DST 3660-95 open 1/2 hr, Rec 8' mud, 700#, DST 3700-21 open 1/2 hr, Rec. 6' mud 220#, DST 3844-58, open 1/2 hr. Rec 15' mud 0#, DST 3866-77, open 1/2 hr Rec 8' mud. 0#, DST 3858-3902 open 1/2 hr. Rec. 15' mud 0# TD 3902 D&A ABANDONED

DX-78

FORM 275 FOR SALE BY KANSAS BLUE PRINT CO.

County Graham State Kansas

Sec. 9 (Blk. Twp.) 10 (Sur. Rge.) 23W Map No.

Operator Birmingham & Bartlett

Well No. 5 Farm Johnson "E"

Elev. Location NW SE SE

990 Ft. From S Line SE Quarter

990 Ft. From E Line

1st. Report MAR 2 1955

Completion

Remarks

Co. tools

Spudding Date

FIRST REPORT

Drlg. Data Hoof Pool

Location

FABEN GILSTRAP

FORM 275 FOR SALE BY KANSAS BLUE PRINT CO.

County Graham State Kansas

Sec. 9 (Blk. Twp.) 10 (Sur. Rge.) 23W Map No.

Operator Birmingham & Bartlett

Well No. 5 Farm Johnson "E"

Elev. 2391 Location NW SE SE

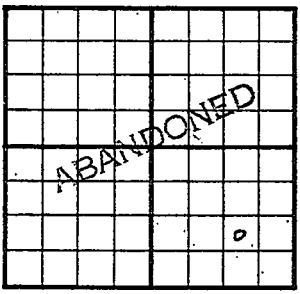

990 Ft. From S Line SE

990 Ft. From E Line Quarter

1st. Report

Completion MAR 23 1955

Remarks Hoof Pool Co. tools

Spudding Date 3-6-55

Drlg. Data D & A TD 3902

8" @ 240 Anhy 1925 Heeb. 3660 Tor. 3680 Lans. 3692 DST 3660-95 open ½ hr. Rec. 8' mud 700# DST 3700-21 open ½ hr. Rec. 6' mud 220# DST 3844-58 open ½ hr. Rec. 15' mud 0# DST 3866-77 open ½ hr. Rec. 8' mud 0# DST 3858-3902 open ½ hr. Rec. 15' mud 0# TD 3902

D & A

FABEN GILSTRAP