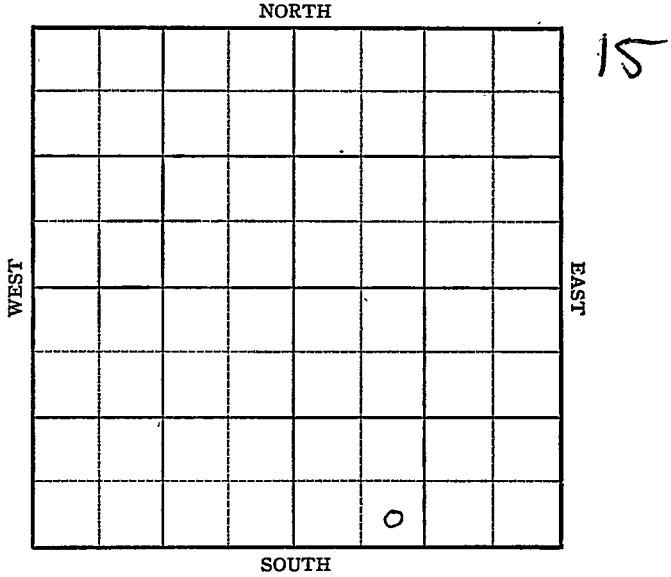


Section 1 Township 11 Range 20W

Well No. #1 Armbrister

Company Derby Oil et al
Warren Pool



Sec. 1 Twp. 11 R. 20W

Well No. #1 Armbrister Farm

Derby Oil et al Company

Warren Pool (Veeder, Contr.)


NORTH

_____ Ft. from N. Line

330' Ft. from S. Line

_____ Ft. from E. Line

990' Ft. from W. Line



SE SW SE

SOUTH

1949 Elev 2157' REPORT

12/7 Location

12/14 8" @ 237'
Dr g. 3210'

12/21 TD 3802'
Lansing 3434'
Arb. 3763'
Aband.

ABANDONED

Map No. _____ Sec. 1 Twp. 11 R. 20W

Well No. 1 Armbrister

Derby Oil etal. _____ Company

Veeder _____ Contractor

~~FIRST REPORT~~

SE SW SE

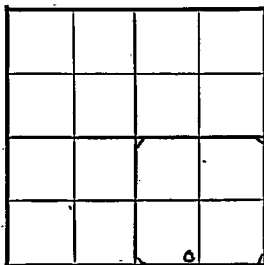
SECTION PLAT

_____ Ft. from N. Line

330 Ft. from S. Line

_____ Ft. from E. Line

990 Ft. from W. Line



Ellis County

Location X

Rig up _____

Drilling and Remarks:

RECORD

Cased _____ in., _____ ft.

Sand _____

Gas _____

Oil _____

Total Depth _____

PRODUCTION

1st 24 hrs. Nat. _____

1st 24 hrs. after shot _____

Gas _____ Cu. Ft.

Dry Hole _____

Abandoned _____

Date

DEC 7 1949 19

S. J. LEWIS Scout

Map No. _____ Sec. 1 Twp. 11 R. 20W

Well No. 1 Armbrister

Derby Oil etal. Company

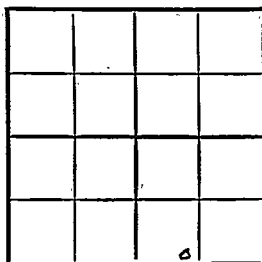
ABANDONED

Contractor

SE SW SE

E12157

SECTION PLAT



_____ Ft. from N. Line

330 Ft. from S. Line

_____ Ft. from E. Line

990 Ft. from W. Line

Ellis County

Location _____

Rig up _____

Drilling and Remarks:

Line 3434

On 43763

RECORD

Cased _____ in., _____ ft.

Sand _____

Gas _____

Oil _____

Total Depth 3802

PRODUCTION

1st 24 hrs. Nat. _____

1st 24 hrs. after shot _____

Gas _____ Cu. Ft.

Dry Hole _____

Abandoned _____

Date

DEC 21 1949 19

S. J. LEWIS

Scout