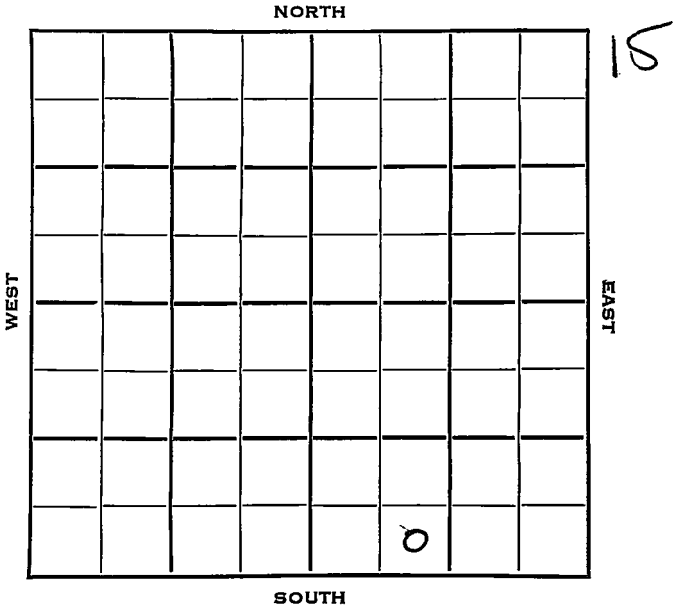


Section 10 Township 11 Range 19W

Well No. #1 Wickham

Company Okmar Oil



Sec. 10 Twp. 11 R. 19W

Well No. #1 Wickham Farm

Okmar Oil Company

Nye Drlg. Contractor

Solomon Pool

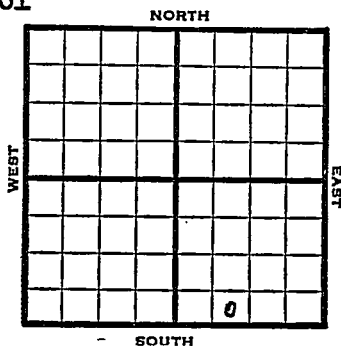
_____ Ft. from N. Line

330 Ft. from S. Line

_____ Ft. from E. Line

990 Ft. from W. Line

SE SW SE



1953 Elev. 2024' REPORT

4/29 Spud 4-23-53
8" @ 138'
Drlg 2433'

5/7 Lans 3240'
DST 3262-80, 1 hr, 30' SOCM 750#
DST 3321-27, 1 hr, 120' MCO 1175#
DST 3385-3417', 1 hr, 90' O & GCM
950# Cong. 3478' Simp 3511'
Arb. 3543'-46' RTD

5/21 5" @ 3544
5/28 C.O.

6/3 Spud 4-23-53
Oil Well
TD 3547'
8" @ 138'
Anhy 1345, Lans 3240,
DST 3262-80 opn 1 hr, rec 30' socm
750#
DST 3321-27 opn 1 hr, rec 120' mco
1175#
DST 3385-3417 opn 1 hr, rec 90' o & gcm
950# Cong 3478, Simp 3511, Arb 3543,
TD 3546
5" @ 3544'
DD 3547 500 A
Comp 433 bopd.

COMPLETED

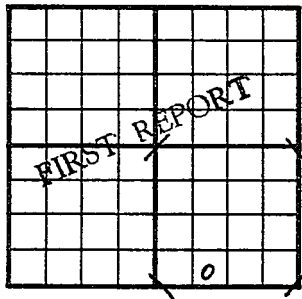
County Ellis State Kansas

Sec. 10 (Blk. Twp.) 11 (Sur. Rge.) 19W Map No.

Operator Okmar Oil

Well No. 1 Farm Wickham

Elev. Location SE SW SE



330 Ft. From S Line SE

990 Ft. From W Line Quarter

1st. Report APR 29 1953

Completion

Remarks

Nye Drlg. - Contr.

Spudding Date 4-23-53

Drlg. Data Solomon Pool

8" @ 138 drlg. 2433

