

Section 11 Township 11 Range 16 W

Well No. # 1 Albrecht

Company Stearns Drlg.

NORTH

				0			

WEST

EAST

SOUTH

Ellis

Sec. 11 Twp. 11 R. 16W

Well No. #1 Albrecht Farm

Stearns Drlg. Company

Stearns Contractor

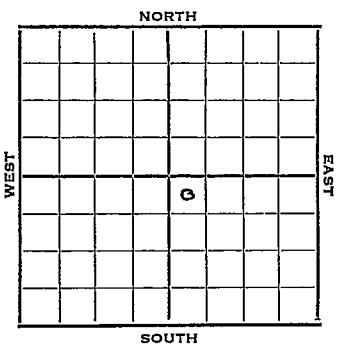
330 Ft. from N. Line

..... Ft. from S. Line

..... Ft. from E. Line

330 Ft. from W. Line

NW NW SE



1952 Elev. 1913' REPORT

7/30 Spud 7-17-52
8" @ 200' WOC

8/6 Anhy 1105'
Drlg. 2050'

8/13 Spud 7-17-52
D&A TD 3705'
8" @ 200'

Heeb. 3111	Anhy 1105
Dodge 3135	Lans. 3162
Cong. 3510	Arb. 3670
TD 3705' D&A	

ABANDONED


County Ellis State Kansas

Sec. 11 (Blk. Twp.) 11 (Sur. Rge.) 16W Map No.

Operator Stearns Drig.

Well No. 1 Farm Albrecht

Elev. 1913 Location NW NW SE



330 Ft. From N Line SE

330 Ft. From W Line Quarter

Ist. Report JUL 30 1952

Completion _____

Remarks _____

Stearns Drig. - Contr.

Spudding Date 7-17-52

Drlg. Data Wildcat

8th @ 200 WOG

J. G. McGEHEE

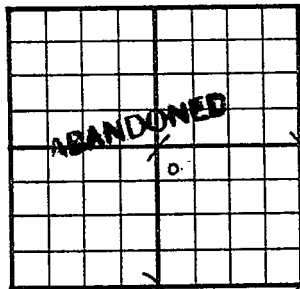
County Ellis State Kansas

Sec. 11 (Blk. 11) (Sur. 16W) (Rge. 16W) Map No.

Operator Stearns Drlg.

Well No. 1 Farm Albrecht

Elev. 1913 Location NW NW SE



330 Ft. From N Line SE

330 Ft. From W Line Quarter

Ist. Report

Completion AUG 13 1952

Remarks Wildcat

Stearns Drlg. - Contr.

Spudding Date 7-17-52

Drlg. Data D & A TD 3705

8" @ 200 Heeb. 3111 Anhy 1105

Dodge 3135 Lans. 3162 Cong. 3510

Arb. 3670 TD 3705

D & A