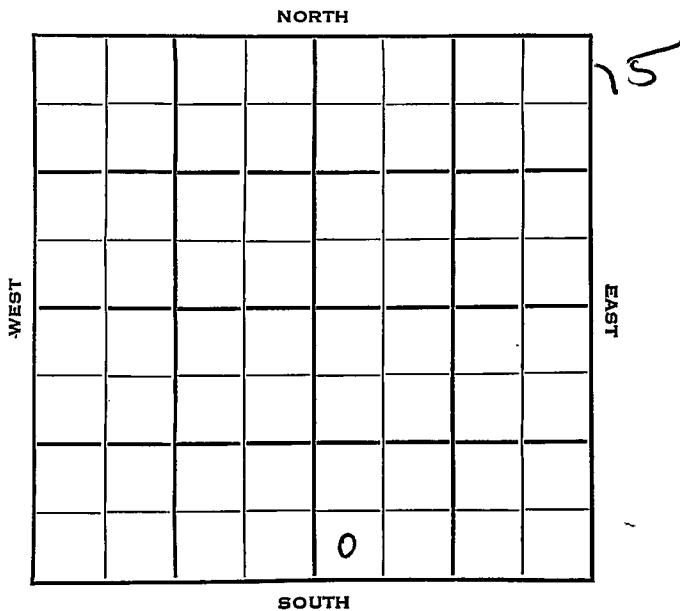


Section 11 Township 11 Range 19 W

Well No. # 1 Vine

Company Okmar



Sec. 11 Twp. 11 R. 19W

Well No. #1 Vine Farm \_\_\_\_\_

Okmar Company \_\_\_\_\_

Nye Contractor \_\_\_\_\_

Semi Wildcat

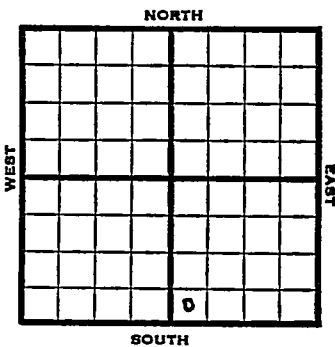
\_\_\_\_\_ Ft. from N. Line

330 Ft. from S. Line

\_\_\_\_\_ Ft. from E. Line

330 Ft. from W. Line

SW SW SE  
Sunray & Stano. DHM



1953 Elev. 2003' REPORT

4/15 Spud 4-11-53  
8" @ 152  
Drlg. 2445'

4/23 Anhy 1365, Top 2992, Heeb-3217, Tor  
3236, Lans 3258, Gong 3496  
DST 3470-3538, 1/2 hrs., 22' M,  
150# 15"  
Simp 3540, Arb 3567  
DST 3558-73, 1250' SW

4/29 Spud 4-11-53  
D&A  
TD 3588  
8" @ 152  
Anhy 1365, Top 2992, Heeb-3217, Tor  
3236, Lans 3258, Gong 3496  
DST 3470-3538, opn 1/2 hrs., rec. 22'  
mud, 150#  
Simp 3540  
DST 3558-73, rec. 1250' sw,  
Arb. 3567  
TD 3588  
DST 3569-78, opn 1 hr., rec. 1250' wth  
1040#  
D&A

**ABANDONED**



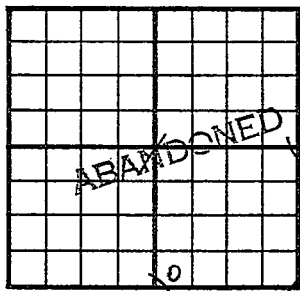
County Ellis State Kansas

Sec. 11 (Blk. 11) (Sur. 19W) (Twp.) (Rge.) Map No.

Operator Okmar

Well No. 1 Farm Vine

Elev. 2003 Location SW SW SE



330 Ft. From S Line SE

330 Ft. From W Line Quarter

1st. Report

APR 29 1953

Completion

Remarks Semi Wildcat

Nye - Contr.

Spudding Date 4-11-53

Drlg. Data D & A TD 3588

8"@ 152 Anhy 1365 Top. 2992

Heeb. 3217 Tor. 3236 Lans. 3258

Cong. 3496 DST 3470-3538 open 1/2 hr.

Rec. 22' mud 150# Simp. 3540

DST 3558-73 Rec. 1250' sw Arb. 3567

TD 3588 DST 3569-78 open 1 hr.

Rec. 1250' wtr. 1040#

D & A.