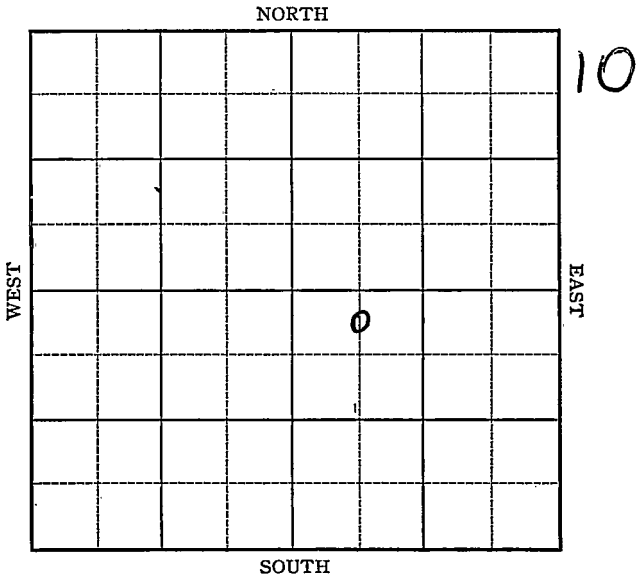


Section 11 Township 11 Range 18W

Well No. 1 Carmichael

Company R.G. Berry et al  
~~Travis et al~~



Sec. 11 Twp. 11 R. 18-W

Well No. #1 Carmichael Farm

~~Gravis et al~~ R.G. Berry et al Company

(Burnett)

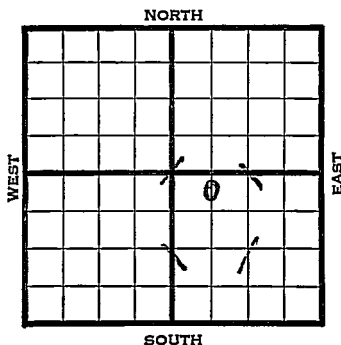
330 Ft. from N. Line

\_\_\_\_\_ Ft. from S. Line

\_\_\_\_\_ Ft. from E. Line

660 Ft. from W. Line

Elev. 1914



194

REPORT

6/18 Location

6/26 Anhy 1203' 8" - 1209'

Drlg. 1700'

7/10 Arb. 3425-26' T.D.

5" - 3425' RUST.

7/16 Arb. 3425'

5" - 3425'

T.D. 3427'

Echometer potential 10,708 bbls.

Maximum 3000 bbls.

32. Gravity

COMPLETED

Map No. \_\_\_\_\_ Sec. 11 Twp. 11 R. 18WWell No. 1 CarmichaelTravis etal Company~~FIRST REPORT~~ Contractor

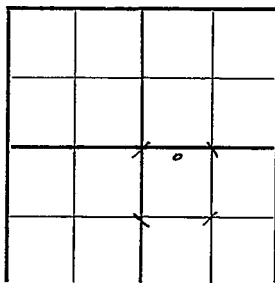
## SECTION PLAT

C N L NW SE

330 Ft. from N. Line

\_\_\_\_\_ Ft. from S. Line

\_\_\_\_\_ Ft. from E. Line

660 Ft. from W. Line

BURNETT POOL

Location X

Rig up \_\_\_\_\_

Drilling and Remarks:

## RECORD

Cased \_\_\_\_\_ in., \_\_\_\_\_ ft.

Sand \_\_\_\_\_

Gas \_\_\_\_\_

Oil \_\_\_\_\_

Total Depth \_\_\_\_\_

## PRODUCTION

1st 24 hrs. Nat. \_\_\_\_\_

1st 24 hrs. after shot \_\_\_\_\_

Gas \_\_\_\_\_ Cu. Ft.

Dry Hole \_\_\_\_\_

Abandoned \_\_\_\_\_

Date

JUN 1 8 1941 19S. J. LEWIS Scout

Map No. 71 Sec. 11 Twp. 11 R. 18W

Well No. 1 Carmichael

R. G. Berry etal Company

Correction Contractor

C N L NW SE

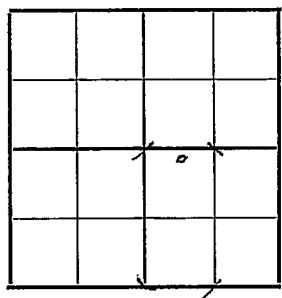
330 Ft. from N. Line

\_\_\_\_\_ Ft. from S. Line

\_\_\_\_\_ Ft. from E. Line

660 Ft. from W. Line

**SECTION PLAT**



Location \_\_\_\_\_

Rig up \_\_\_\_\_

Drilling and Remarks:

Reported as  
Travis etal

**RECORD**

Cased \_\_\_\_\_ in., \_\_\_\_\_ ft.

Sand \_\_\_\_\_

Gas \_\_\_\_\_

Oil \_\_\_\_\_

Total Depth \_\_\_\_\_

**PRODUCTION**

1st 24 hrs. Nat. \_\_\_\_\_

1st 24 hrs. after shot \_\_\_\_\_

Gas \_\_\_\_\_ Cu. Ft.

Dry Hole \_\_\_\_\_

Abandoned \_\_\_\_\_

Date

JUN 25 1941 19

S. I. LEWIS Scout

Map No. 71 Sec. 11 Twp. 11 R. 18WWell No. 1 CarmichaelR. G. Berry Company

Contractor

**COMPLETED****SECTION PLAT**

C N L NW SE

330 Ft. from N. Line         Ft. from S. Line         Ft. from E. Line660 Ft. from W. Line

		o	

BURNETT POOL

Location                                 Rig up                                 

Drilling and Remarks:

*Co Y 3425**5" Co 3425**Echd by 12708**Flow 3000**32 1/2 Gr.***RECORD**Cased          in.,          ft.Sand                                 Gas                                 Oil                                 Total Depth 2427**PRODUCTION**1st 24 hrs. Nat.                         1st 24 hrs. after shot                         Gas                                  Cu. Ft.Dry Hole                                 Abandoned                                 

Date

JUL 16 1941

S. J. LEWIS Scout