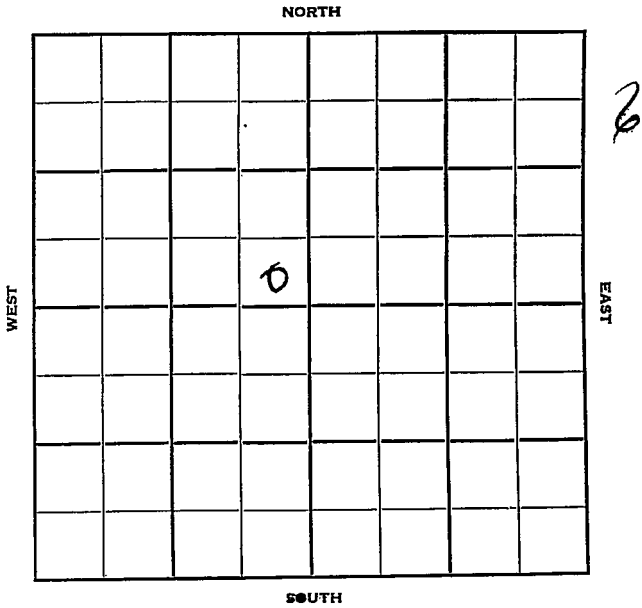


Section 11 Township 11 Range 23W

Well No. #1 Heckman

Company Peel-Heckman



4/24/66

Sec. 11 Twp. 11 R. 23-W ✓

Well No. #1 Heckman Farm

Peel- Hardman Company

Hardman Contractor

Wildcat

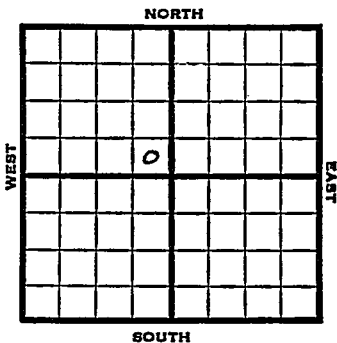
_____ Ft. from N. Line

330 Ft. from S. Line

330 Ft. from E. Line

_____ Ft. from W. Line

SE SE NW



1951

Elev. 2224' REPORT

1/3 RUR

1/17 Spud 1-5-51
D&A TD 3701
8" @ 129 Anhy 1710-50'
Heeb. 3456 Lans. 3494
DST 3495-3530 opn 1 hr
Rec. 60' mud TD 3701
D&A **ABANDONED**

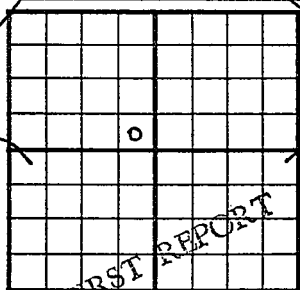
County Trego State Kansas

Sec. 11 (Blk. Twp.) 11 (Sur. Rge.) 23W Map No.

Operator Peel - Hardman

Well No. 1 Farm Heckman

Elev. _____ Location SE SE NW



330 Ft. From S Line NW

330 Ft. From E Line Quarter

Ist. Report JAN 3 1951

Completion _____

Remarks _____

Hardman - Contr.

Spudding Date _____

Drlg. Data Wildcat

R U R

J. E. TYRA

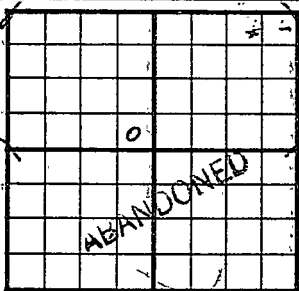
County **Trego** State **Kansas**

Sec. **11** (Blk. Twp.) **11** (Sur. Rge.) **23W** Map No.

Operator **Peel - Hardman**

Well No. **1** Farm **Heckman**

Elev. **2224** Location **SE SE NW**



330 Ft. From **S** Line **NW**

330 Ft. From **E** Line **Quarter**

1st. Report

Completion **JAN 17 1951**

Remarks **Wildcat**

Hardman - Contr.

Spudding Date **1-5-51**

Drilg. Data **D & A** **TD 3701**

8" @ 129 Anhy 1710-50 Heeb. 3456

Lans. 3494 DST 3495-3530 open 1 hr.

Rec. 60' mud TD 3701

D & A