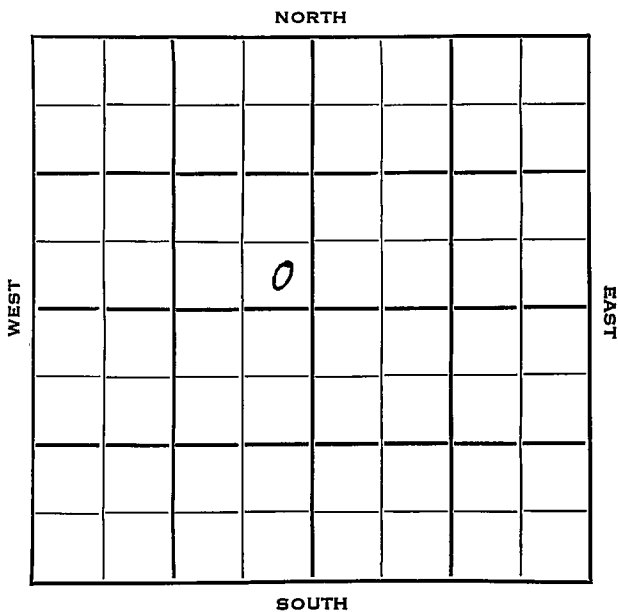


Section 11 Township 11 Range 17W

Well No. #1 McCombs

Company Jones, Shelburne & Farmer



Ellis KANSAS ✓

Sec. 11 Twp. 11 R. 17W

Well No. #1 McCombs Farm

Jones, Shelburne, & Farmer Company

Jones, Shelburne, Farmer Contractor

Bemis-Shutts

Ft. from N. Line

330

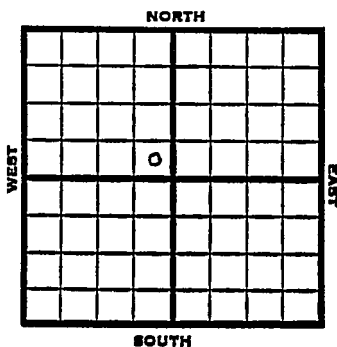
Ft. from S. Line

330

Ft. from E. Line

Ft. from W. Line

SE SE NW



1953

Elev. 1835' REPORT

7/8

CO Tools
MIRT

7/22

Spud 7-7-53 D & A TD 3450
 8" @ 154 Anhy 1044 Heeb 3016
 Tor. 3036 Lans 3056 B KC 3308
 Cong. 3339 Arb. 3438
 TD 3450
 D & A

ABANDONED

County Ellis State Kansas

Sec. 11 (Blk. 11) (Sur. Rge.) 17W Map No.

Operator Jones, Shelburne, & Farmer

Well No. 1 Farm McCombs

Elev. _____ Location SE SE NW

FIRST REPORT

330 Ft. From S Line NW

330 Ft. From E Line Quarter

1st. Report JUL 8 1953

Completion _____

Remarks _____

Jones, Shelburne, Farmer-Contr

Spudding Date _____

Drig. Data Bemis-Shutts

CO. Tools MIRT

J. G. McGEHEE

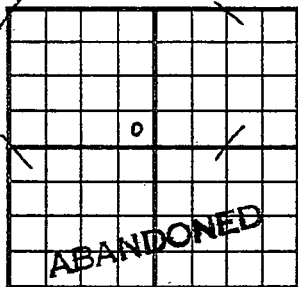
County Ellis State Kansas

Sec. 11 (Blk. 11) (Sur. 17W) (Twp.) (Rge.) Map No.

Operator Jones, Shelburne & Farmer

Well No. 1 Farm McCombs

Elev. -1835 Location SE SE NW



330 Ft. From S Line NW

330 Ft. From E Line Quarter

1st. Report

Completion JUL 22 1953

Remarks Bemis-Shutts Pool

J-S-F - Contr.

Spudding Date 7-7-53

Drlg. Data D & A TD 3450

8" @ 154 Anhy 1044 Heeb. 3016

Tor. 3036 Lans. 3056 B KC 3308

Cong. 3339 Arb. 3438 TD 3450

D & A