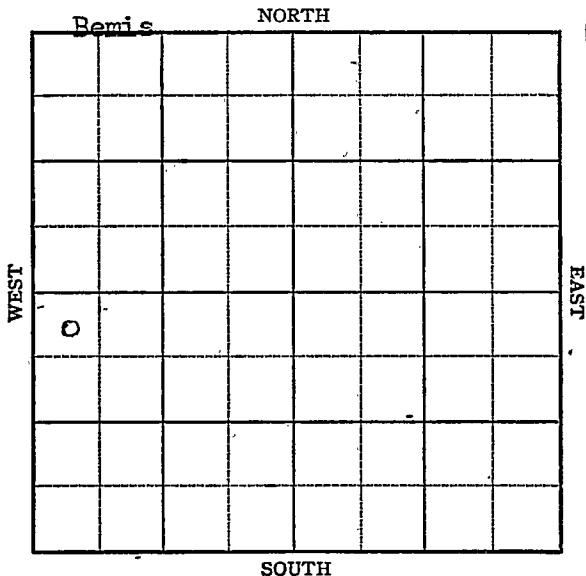


Section 11 Township 11 Range 17W

Well No. 1 McCombs "B"

Company Bay Pet. et al



Sec. 11 Twp. 11 R. 17W

Well No. #1 McCombs "B" Farm

Bay Pet. et al Company
Bemis

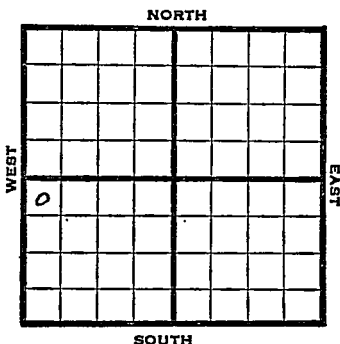
330 Ft. from N. Line

_____ Ft. from S. Line

_____ Ft. from E. Line

330 Ft. from W. Line

NW SW



1947 Elev. 1804 REPORT

- 4/2 Location.
- 4/9 Drlg 400'
- 4/15 8" @ 1018'
Drlg. 2580'
- 4/23 Lans 3001
Cong 3296
Arb 3375
TD 3400'

ABANDONED

Map No. K 71 Sec. 11 Twp. 11 R. 17W

Well No. 1 McCombs "B"

Bay Pet. etal. Company

FIRST REPORT Contractor

NW SW

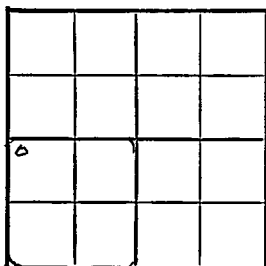
330 Ft. from N. Line

 Ft. from S. Line

 Ft. from E. Line

330 Ft. from W. Line

SECTION PLAT



Ellis County

Location X

Rig up

Drilling and Remarks:

RECORD

Cased in., ft.

Sand

Gas

Oil

Total Depth

PRODUCTION

1st 24 hrs. Nat.

1st 24 hrs. after shot

Gas Cu. Ft.

Dry Hole

Abandoned

Date

APR 2 1947 19

S. J. LEWIS Scout

