

KANSAS

Form 51-5M-7-40-Palace

Ellis

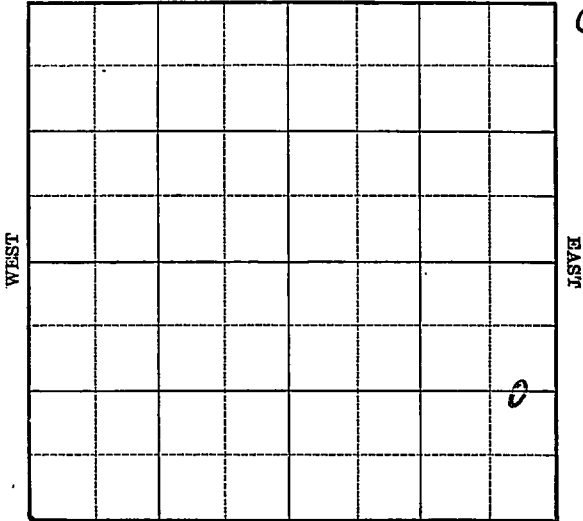
Section 11 Township 11 Range 18-W

Well No. #1 Carmichael

Company Phillips

Koblitz Pool

NORTH



SOUTH

Sec. 11 Twp. 11 R. 18-W

Well No. #1 Carmichael Farm

Phillips Company

(Koblitz)

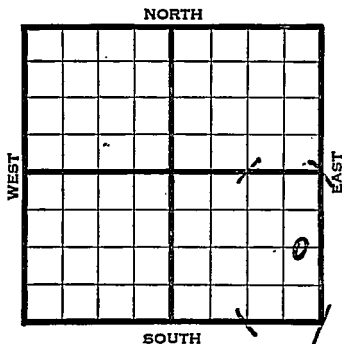
_____ Ft. from N. Line

1320 Ft. from S. Line

330 Ft. from E. Line

_____ Ft. from W. Line

Elev. 1860



1940	REPORT
11/13	Location
11/21	Cellar.
11/27	"
12/5	"
12/12	"
12/19	"
12/26	"
1941	
1/2	"
1/9	Drlg. 530'
1/16	Anhy 1107' 8" - 1121
	T.D. 1126' SD.
1/23	Drlg. 2260'
1/30	Arb. ³³⁶⁵ 3361 ' Drlg. 3362'
2/6	Arb. 3365' (Corrected)
	5" - 3365' T.D. 3371'
	2760' oil 10 hours.
2/13	" " "
	OVER

1941
2/19

Arb. 3365'

5" - 3365'

T.D. 3371'

500 acid.

Echometer potential 86,454 bbls.

Maximum 3000 bbls.

24. Gravity

COMPLETED

Map No. 7/ Sec. 11 Twp. 11 R. 18WWell No. 1 CarmichaelPhillips

Company

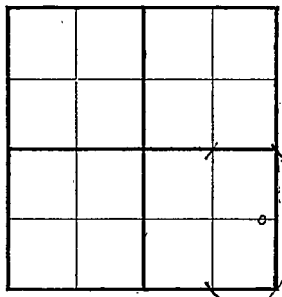
Contractor

FIRST REPORT

C E L S E

 Ft. from N. Line1320 Ft. from S. Line330 Ft. from E. Line Ft. from W. Line

KOBELITZ POOL

SECTION PLATLocation X Rig up

Drilling and Remarks:

RECORDCased in., ft.Sand Gas Oil Total Depth **PRODUCTION**1st 24 hrs. Nat. 1st 24 hrs. after shot Gas Cu. Ft.Dry Hole Abandoned

Date

NOV 13 1940 19S. J. LEWIS Scout

Map No. 71 Sec. 11 Twp. 11 R. 18W

Well No. 1 Carmichael

Phillips Company

Contractor

~~COMPLETED~~

C E L S E

 Ft. from N. Line

1320 Ft. from S. Line

330 Ft. from E. Line

 Ft. from W. Line

KOBLITZ POOL

SECTION PLAT

Location

Rig up

Drilling and Remarks:

Co 2 x 3365
5" @ 3365
500 cc oil
Echd P.D. 86454
May 3000

240 gr.

RECORD

Cased in., ft.

Sand

Gas

Oil

Total Depth 3371

PRODUCTION

1st 24 hrs.-Nat.

1st 24 hrs. after shot

Gas Cu. Ft.

Dry Hole

Abandoned

Date

FEB 19 1941 19

S. J. LEWIS Scout