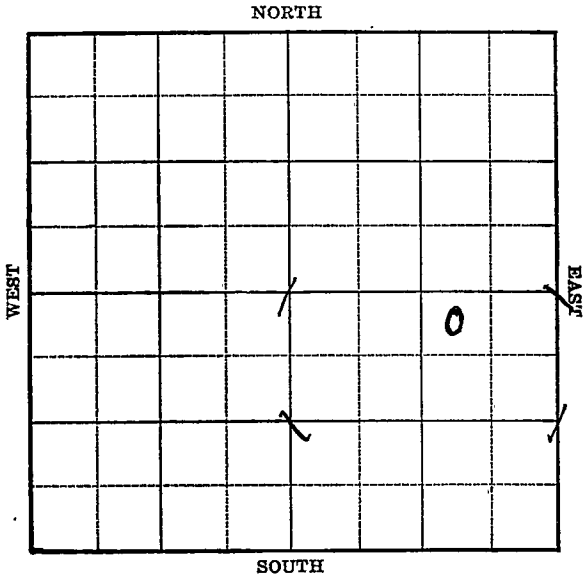


Section 12 Township 11 Range 18-W

Well No. #3 Hadley

Company Central Petr.

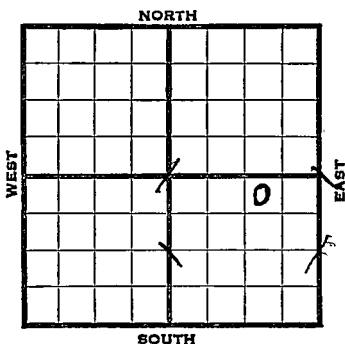


O. W. D. D

Sec. 12 Twp. 11 R. 18-W

Well No. #3 Hadley Farm  
 Central Petr. Company

330 Ft. from N. Line  
 \_\_\_\_\_ Ft. from S. Line  
 990 Ft. from E. Line  
 \_\_\_\_\_ Ft. from W. Line



Elev. 1865

| 1938  | REPORT O. W. D. D                       |   |   |
|-------|---|---|---|
| 12/7  | Cellar.                                 |   |   |
| 12/15 | "                                       |   |   |
| 12/23 | 15" - 106'. Anhy 1085'.<br>Drlg. 1090'. |   |   |
| 12/30 | 10" - 1096' SD.                         |   |   |
| 1939  |   |   |   |
| 1/6   | "                                       | " | " |
| 1/13  | "                                       | " | " |
| 1/20  | "                                       | " | " |
| 1/27  | "                                       | " | " |
| 2/3   | "                                       | " | " |
| 2/10  | "                                       | " | " |
| 2/17  | "                                       | " | " |
| 2/23  | "                                       | " | " |
| 3/3   | "                                       | " | " |
| 3/10  | "                                       | " | " |
| 3/17  | "                                       | " | " |
| 3/24  | "                                       | " | " |
| 3/31  | "                                       | " | " |
| 4/7   | "                                       | " | " |
| 4/14  | "                                       | " | " |

OVER

|      |      |       |     |
|------|------|-------|-----|
| 1939 |      |       |     |
| 4/21 | 10"  | 1096' | SD. |
| 4/28 | "    | "     | "   |
| 5/5  | "    | "     | "   |
| 5/12 | "    | "     | "   |
| 5/19 | "    | "     | "   |
| 5/26 | "    | "     | "   |
| 6/1  | "    | "     | "   |
| 6/8  | "    | "     | "   |
| 6/16 | "    | "     | "   |
| 6/23 | "    | "     | "   |
| 6/29 | "    | "     | "   |
| 7/6  | "    | "     | "   |
| 7/13 | "    | "     | "   |
| 7/20 | "    | "     | "   |
| 7/27 | "    | "     | "   |
| 8/3  | "    | "     | "   |
| 8/10 | "    | "     | "   |
| 8/17 | "    | "     | "   |
| 8/24 | "    | "     | "   |
| 8/31 | "    | "     | "   |
| 9/7  | "    | "     | "   |
| 9/13 | T.D. | 1096' |     |

ABANDONED

|       |            |         |                     |
|-------|------------|---------|---------------------|
| 1939  | O. W. D. D |         |                     |
| 11/28 | Anhy.      | 1089'   |                     |
|       | 10"        | - 1096' |                     |
|       | Drlg.      | 1230'   |                     |
| 12/7  | Drlg.      | 2966'   |                     |
| 12/14 | Lans.      | 3064'   | 7" - 3071'          |
|       | T.D.       | 3085'   | 1000 acid. No test. |
| 12/21 | T.D.       | 3102'   | 1500' fluid.        |
| 12/28 | "          | "       | " "                 |

OVER

1940  
 1/4 TD 3102'  
 1500' fluid.  
 1/11 T.D. 3105' 1300 acid.  
 Swab 10 bbls. water 2½ bbls. oil  
 1/18 T.D. 3136' P.B.  
 1/25 P.B. to 3040' WOC.  
 2/1 " " " "  
 2/8 Topeka 2808'  
 24 shots 2983-90'  
 500 acid. No shows.  
 Shut down.  
 2/15 " "  
 2/23 " "  
 2/29 " "  
 3/8 " "  
 3/14 " "  
 3/21 " "  
 3/28 " "  
 4/4 " "  
 4/12 " "  
 4/18 Drlg. 3152'  
 4/25 Drlg. 3180'  
 5/2 U.R. 5" - 3214'  
 5/9 S.O. 3265-72' - Simp. sh. 3340'  
 U.R. 5" - 3348'  
 5/16 5" - 3438'  
 TD 3454' SD.  
 5/23 " "  
 5/29 " "  
 6/5 Arb. 3358' (Corrected)  
 5" - 3340' 40' of 4" liner  
 3358' T.D. 3365' Swab 150 bbls  
 in 4 hours.  
 6/13 " " "  
 6/20 " " "  
 6/27 Shut down.  
 7/3 " "

OVER

1940

7/11 TD 3365'  
Shut down.

7/18 " "

7/24 Arb. 3358'  
5" - 3340'  
T.D. 3373'  
1000 acid.

Echometer potential 6308 bbls.  
Maximum 3000 bbls.

**COMPLETED**

Ellis **KANSAS**

Map No. \_\_\_\_\_ Sec. 12 Twp. 11 R. 18W

Well No. 3 Hadley

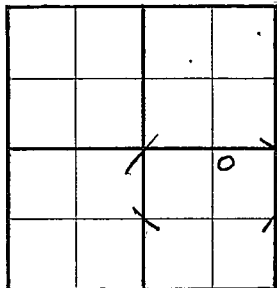
Central Petroleum Company

*(Lease Purchased From Colonial Oil Co. Contractor.)*

**FIRST REPORT**

**SECTION PLAT**

NW NE SE  
350 Ft. from N. Line  
 \_\_\_\_\_ Ft. from S. Line  
990 Ft. from E. Line  
 \_\_\_\_\_ Ft. from W. Line



Location \_\_\_\_\_

Rig up \_\_\_\_\_

Drilling and Remarks:

Cellar

**RECORD**

Cased \_\_\_\_\_ in., \_\_\_\_\_ ft.

Sand \_\_\_\_\_

Gas \_\_\_\_\_

Oil \_\_\_\_\_

Total Depth \_\_\_\_\_

**PRODUCTION**

1st 24 hrs. Nat. \_\_\_\_\_

1st 24 hrs. after shot \_\_\_\_\_

Gas \_\_\_\_\_ Cu. Ft.

Dry Hole \_\_\_\_\_

Abandoned \_\_\_\_\_

Date

DEC 7 - 1938 19

H. D. Hatfield

Scout

Map No. \_\_\_\_\_ Sec. 12 Twp. 11 R. 18W

Well No. 3 Hadley

Central Petroleum Company

Contractor

ABANDONED

NW NE SE

330 Ft. from N. Line

\_\_\_\_\_ Ft. from S. Line

990 Ft. from E. Line

\_\_\_\_\_ Ft. from W. Line

SECTION PLAT

|  |  |  |  |
|--|--|--|--|
|  |  |  |  |
|  |  |  |  |
|  |  |  |  |
|  |  |  |  |

SOUTH BURNETT POOL

Location \_\_\_\_\_

Rig up \_\_\_\_\_

Drilling and Remarks:

RECORD

Cased \_\_\_\_\_ in., \_\_\_\_\_ ft.

Sand \_\_\_\_\_

Gas \_\_\_\_\_

Oil \_\_\_\_\_

Total Depth 1096

PRODUCTION

1st 24 hrs. Nat. \_\_\_\_\_

1st 24 hrs. after shot \_\_\_\_\_

Gas \_\_\_\_\_ Cu. Ft.

Dry Hole \_\_\_\_\_

Abandoned \_\_\_\_\_

Date

SEP 13 1939 19

S. J. LEWIS

Scout

Map No. 71 Sec. 12 Twp. 11 R. 18WWell No. 3 Hadley

Central Petroleum

Company

Contractor

## FIRST REPORT

NW NE SE

330 Ft. from N. Line

\_\_\_\_\_ Ft. from S. Line

990 Ft. from E. Line

\_\_\_\_\_ Ft. from W. Line

## SECTION PLAT

|  |  |  |   |
|--|--|--|---|
|  |  |  |   |
|  |  |  |   |
|  |  |  | o |
|  |  |  |   |

## SOUTH BURNETT POOL

Location \_\_\_\_\_

## RECORD

Cased \_\_\_\_\_ in., \_\_\_\_\_ ft.

Sand \_\_\_\_\_

Gas \_\_\_\_\_

Oil \_\_\_\_\_

Total Depth \_\_\_\_\_

## PRODUCTION

1st 24 hrs. Nat. \_\_\_\_\_

1st 24 hrs. after shot \_\_\_\_\_

Gas \_\_\_\_\_ Cu. Ft.

Dry Hole \_\_\_\_\_

Abandoned \_\_\_\_\_

Drilling and Remarks:

OWDD

Anhy. 1089

10" - 1096

Dr lg. 1230

Date

NOV 28 1939 19

S. J. LEWIS

Scout

Map No. \_\_\_\_\_ Sec. 12 Twp. 11 R. 18W

Well No. 3 Hadley

Central Petroleum Company

Contractor

**COMPLETED**

**SECTION PLAT**

NW NE SE

|  |  |  |   |
|--|--|--|---|
|  |  |  |   |
|  |  |  |   |
|  |  |  | 0 |
|  |  |  |   |

330 Ft. from N. Line

\_\_\_\_\_ Ft. from S. Line

990 Ft. from E. Line

\_\_\_\_\_ Ft. from W. Line

**SOUTH BURNETT POOL**

Location \_\_\_\_\_

**RECORD**

Rig up \_\_\_\_\_

Cased \_\_\_\_\_ in., \_\_\_\_\_ ft.

Drilling and Remarks:

Sand \_\_\_\_\_

Gas \_\_\_\_\_

*Cr 7335-8*

Oil \_\_\_\_\_

*5" @ 3340*

Total Depth 2973

*1000 acid*

**PRODUCTION**

*Echometer 28*

1st 24 hrs. Nat. \_\_\_\_\_

*6385*

1st 24 hrs. after shot \_\_\_\_\_

Gas \_\_\_\_\_ Cu. Ft.

Dry Hole \_\_\_\_\_

Abandoned \_\_\_\_\_

*Max 3100*

Date

III 24 1940 19

S. J. LEWIS Scout