

Ellis

Form 51-5M-11-38-Palace

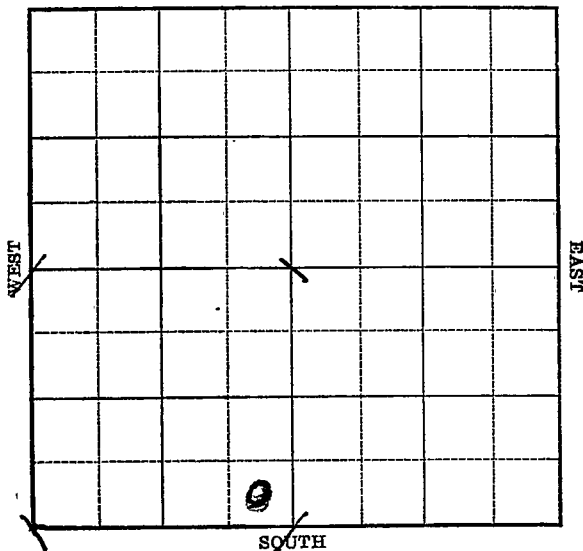
KANSAS

Section 13 Township 11 Range 18-W

Well No. #1 Peavey "A"

Company Darby Petroleum

NORTH Peavey Pool



14

Sec. 13 Twp. 11 R. 18-W

Well No. #1 Peavey "A" Farm

Darby Petr. Company

(Peavey)

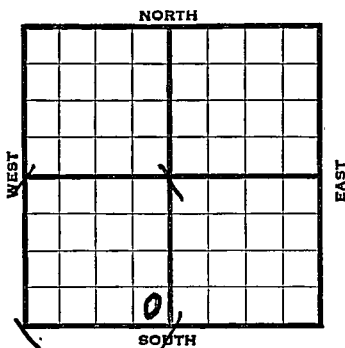
0 Ft. from N. Line

330 Ft. from S. Line

330 Ft. from E. Line

         Ft. from W. Line

Elev. 1913



1939	REPORT
1/11	Mat'l.
1/20	S. H.
1/27	15" - 115'. Anh. 1151'. 10" - 1157'. Dlg. 1783'.
2/3	DrLg. 3355'.
2/10	Simp. sh. 3387'. Simp. sand 3393'. Arb. 3396'. 7" - 3396'. T. D. 3411'.
	Total fill-up 3100'. SD for tanks.
2/15	7" - 3396' Arb. 3396' T. D. 3411' 2000 acid. Potential 2275 bbls.
	<b>COMPLETED</b>

Map No. \_\_\_\_\_ Sec. 13 Twp. 11 R. 18WWell No. 1 Peavey "A"

\_\_\_\_\_ Darby Petroleum Company

\_\_\_\_\_ Contractor

## FIRST REPORT

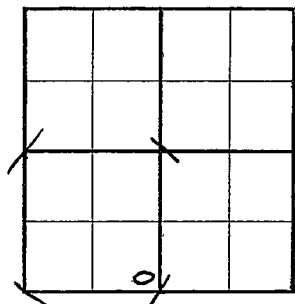
SE SW

\_\_\_\_\_ Ft. from N. Line

330 Ft. from S. Line330 Ft. from E. Line

\_\_\_\_\_ Ft. from W. Line

## SECTION PLAT



## PEAVEY POOL

Location \_\_\_\_\_

Rig up \_\_\_\_\_

Drilling and Remarks:

MATT.

## RECORD

Cased \_\_\_\_\_ in., \_\_\_\_\_ ft.

Sand \_\_\_\_\_

Gas \_\_\_\_\_

Oil \_\_\_\_\_

Total Depth \_\_\_\_\_

## PRODUCTION

1st 24 hrs. Nat. \_\_\_\_\_

1st 24 hrs: after shot \_\_\_\_\_

Gas \_\_\_\_\_ Cu. Ft.

Dry Hole \_\_\_\_\_

Abandoned \_\_\_\_\_

Date

JAN 11 1938

19

H. D. Hatfield Scout

Map No. \_\_\_\_\_ Sec. 13 Twp. 11 R. 18WWell No. 1 Peavey "A"Darby Petroleum Company

Contractor

**COMPLETED**

SE SW

\_\_\_\_\_ Ft. from N. Line

330 Ft. from S. Line330 Ft. from E. Line

\_\_\_\_\_ Ft. from W. Line

SECTION PLAT

		o	
		o	

PEAVEY POOL

Location \_\_\_\_\_

Rig up \_\_\_\_\_

Drilling and Remarks:

*2000 acid**Pot 2275*

RECORD

Cased 7 in., 3396 ft.Sand Arb 3396

Gas \_\_\_\_\_

Oil \_\_\_\_\_

Total Depth 3411

PRODUCTION

1st 24 hrs. Nat. \_\_\_\_\_

1st 24 hrs. after shot \_\_\_\_\_

Gas \_\_\_\_\_ Cu. Ft.

Dry Hole \_\_\_\_\_

Abandoned \_\_\_\_\_

Date

FEB 15 1939

19

H. D. Hatfield Scout