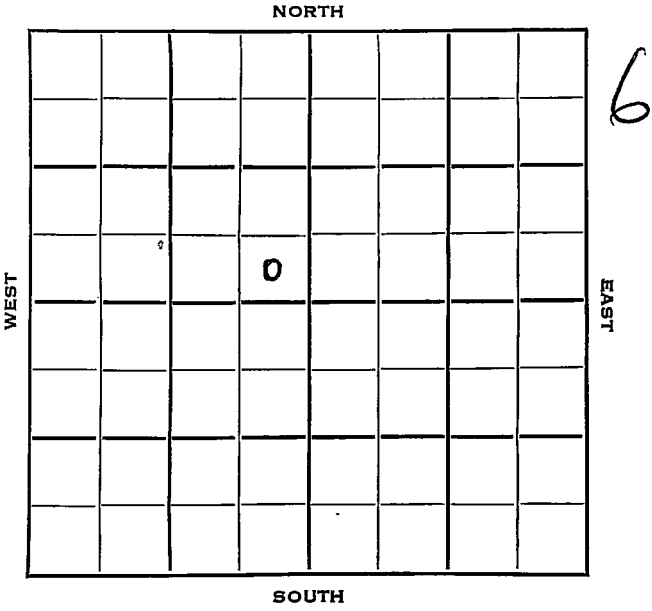


Section 13 Township 11 Range 19 W

Well No. # 1 Devine "B"

Company Continental Oil Co.



Ellis KANSAS ✓

Sec. 13 Twp. 11 R. 19W

Well No. #1 Devine "B" Farm

Continental Oil Co. Company

I&J Drlg. Contractor

Wildcat

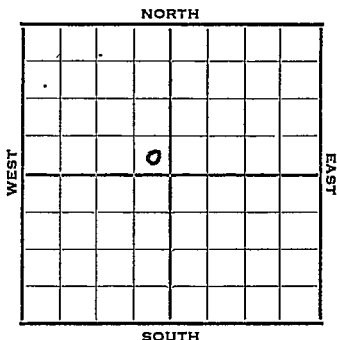
..... Ft. from N. Line

330 Ft. from S. Line

330 Ft. from E. Line

..... Ft. from W. Line

SE SE NW



1953

Elev. 1940' REPORT

7/14


Spud 7-8-53  
8" @ 213 w/125  
Drlg. 2530'

7/22

Spud 7-8-53 D & A TD 3583  
8" @ 213 Top 2943 Heeb 3174  
Tor. 3191 Lans 3213  
DST 3384-3414 open 1 hr rec 35' OCM  
690#  
DST 3425-42 open 1 hr rec 15' mud  
270# Cong 3455  
TD 3583 D & A

**ABANDONED**

County Ellis State Kansas  
 Sec. 13 (Blk. 11 (Sur 19W Map No.  
 (Twp.) Rge)  
 Operator Continental Oil Co.  
 Well No 1 Farm Devine "B"  
 Elev Location SE SE NW



330 Ft. From S Line NW  
330 Ft. From E Line Quarter  
 Lst. Report JUL 14 1953  
 Completion \_\_\_\_\_  
 Remarks \_\_\_\_\_  
I&J Drlg. - Contr.  
 Spudding Date 7-8-53

Drlg. Data Wildcat  
8" @ 213 w/125 Drlg. 2530

J. G. McGEHEE

