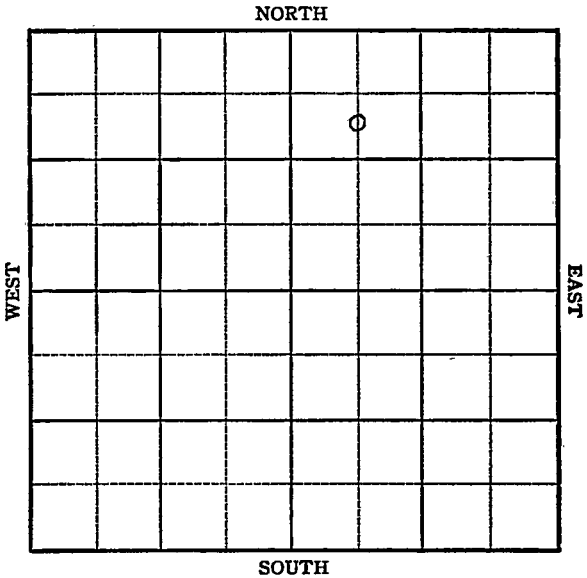


Section 13 Township 11 Range 17-W

Well No. #1 Cress

Company Prime Drlg.



Ellis KANSAS

Sec. 13 Twp. 11 R. 17W ✓

Well No. #1 Cress Farm

Prime Drlg. Company

Contractor

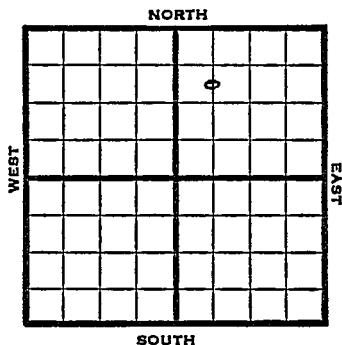
990' Ft. from N. Line

         Ft. from S. Line

         Ft. from E. Line

660' Ft. from W. Line

C S/2 NW NE



1950	Elev 1823 REPORT
5/17	Location
8/9	Anhy 1014
	8" @ 1026
	Heeb 2966                      Lans 3012
	Arb 3342
	TD 3346
	5" @ 3343
	DST 3342-46 opn 1 hr rec 900' oil
	S/12 bopd
	Cong 3270
	Comp 50 bopd    75% wtr
	Completed
	<b>COMPLETED</b>

Map No. \_\_\_\_\_ Sec. 13 Twp. 11 R. 17WWell No. 1 Cress \_\_\_\_\_

Prime Drilling \_\_\_\_\_ Company \_\_\_\_\_

\_\_\_\_\_ Contractor \_\_\_\_\_

C S/2 NW NE

## SECTION PLAT

990 Ft. from N. Line

\_\_\_\_\_ Ft. from S. Line

\_\_\_\_\_ Ft. from E. Line

660 Ft. from W. Line

		0	
FIRST REPORT			

Ellis \_\_\_\_\_

Location X \_\_\_\_\_

Rig up \_\_\_\_\_

Drilling and Remarks: \_\_\_\_\_

## RECORD

Cased \_\_\_\_\_ in., \_\_\_\_\_ ft.

Sand \_\_\_\_\_

Gas \_\_\_\_\_

Oil \_\_\_\_\_

Total Depth \_\_\_\_\_

## PRODUCTION

1st 24 hrs. Nat. \_\_\_\_\_

1st 24 hrs. after shot \_\_\_\_\_

Gas \_\_\_\_\_ Cu. Ft.

Dry Hole \_\_\_\_\_

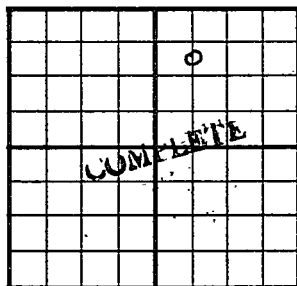
Abandoned \_\_\_\_\_

Date

MAY 17 1950 19 \_\_\_\_\_

J. E. TYRA

Scout

County Ellis State KansasSec. 13 (Bk.  
Twp.) 11 (Sur.  
Rge.) 17W Map No.Operator Prime Drlg.Well No. 1 Farm CressElev. 1823 Location C S L NW NE.990 Ft. From N Line NE660 Ft. From W Line Quarter1st. ReportCompletion AUG 9 1950RemarksSpudding DateDrlg. DataAnhy 1014 8" @ 1026 Heeb. 2966Lans. 3012 Arb. 3342 TD 33465" @ 3343 DST 3342-46 open 1 hr.Rec. 900' oil S/ 12 bopd. Cong. 3270Comp. 50 bopd 75% water