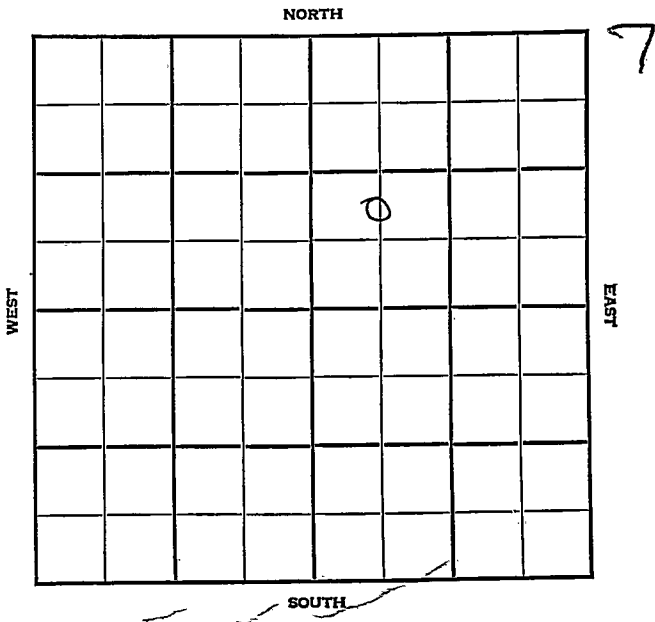


Section 13 Township 11 Range 17-W

Well No. #2 Cress

Company W H Black



Sec. 13 Twp. 11 R. 17W

Well No. #2 Cress Farm

W. H. Black Company

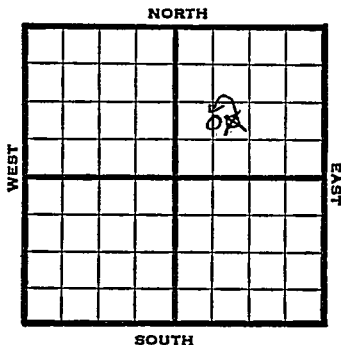
Bemis Pool

Ft. from N. Line

990' Ft. from S. Line

Ft. from E. Line

660' Ft. from W. Line



NE SW NE
CNL SW NE

1948 Elev. 1830' REPORT

- 6/23 Location
- 6/29 RUR
- 7/8 8" @ 569'
- Drlg 2945'
- 7/14 Lansing 3069'
- Simpson 3336
- Arb. 3355'
- TD 3356
- 5" @ 3355'
- 7/21 TD 3357'
- 500' Oil 1 1/4 hrs.
- 7/28 "
- 8/4 "
- 8/11 Arbuckle 3355'
- 5" @ 3355'
- TD 3357'
- Pump 80 oil & 5% W Pot.
- Gr. 37°

ABANDONED
COMPLETED

Map No. 71 Sec. 13 Twp. 11 R. 17W.

Well No. 2 Cress

W. H. Black Company

CORRECTION

Contractor

C N L SW NE

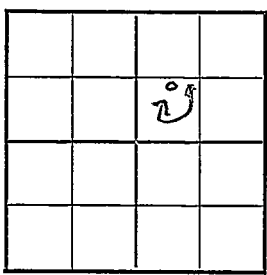
_____ Ft. from N. Line

990 Ft. from S. Line

_____ Ft. from E. Line

660 Ft. from W. Line

SECTION PLAT



Ellis County

Location _____

Rig up _____

Drilling and Remarks:

Reported
 NE SW NE

RECORD

Cased _____ in., _____ ft.

Sand _____

Gas _____

Oil _____

Total Depth _____

PRODUCTION

1st 24 hrs. Nat. _____

1st 24 hrs. after shot _____

Gas _____ Cu. Ft.

Dry Hole _____

Abandoned _____

Date

JUL 8 1948 19

S. J. LEWIS Scout

Map No. _____ Sec. 13 Twp. 11 R. 17WWell No. 2 Crees_____ W. H. Black _____ Company_____ **FIRST REPORT** _____ Contractor

NE SW NE

SECTION PLAT

		o	

_____ Ft. from N. Line

990 Ft. from S. Line

_____ Ft. from E. Line

990 Ft. from W. Line

Ellis County

Location X

Rig up _____

Drilling and Remarks: _____

RECORD

Cased _____ in., _____ ft.

Sand _____

Gas _____

Oil _____

Total Depth _____

PRODUCTION

1st 24 hrs. Nat. _____

1st 24 hrs. after shot _____

Gas _____ Cu. Ft.

Dry Hole _____

Abandoned _____

Date

JUN. 23 1948 19 _____ S. J. LEWIS Scout

Ellis County Kansas State

Map No. 71 Sec. 13 Twp. 11 R. 17W

Well No. 2 Cress

W. H. Black Company

COMPLETE

Contractor

C N L SW NE

E 11880
SECTION PLAT

 Ft. from N. Line

990 Ft. from S. Line

 Ft. from E. Line

660 Ft. from W. Line

Bemis Pool

Remarks:

Cr 13355

5" 13355

7 1/2" 13357

Pump 10' oil + 5' to NW 1/4

37 1/2'

Date
AUG 11 1948

Scout
S. J. LEWIS