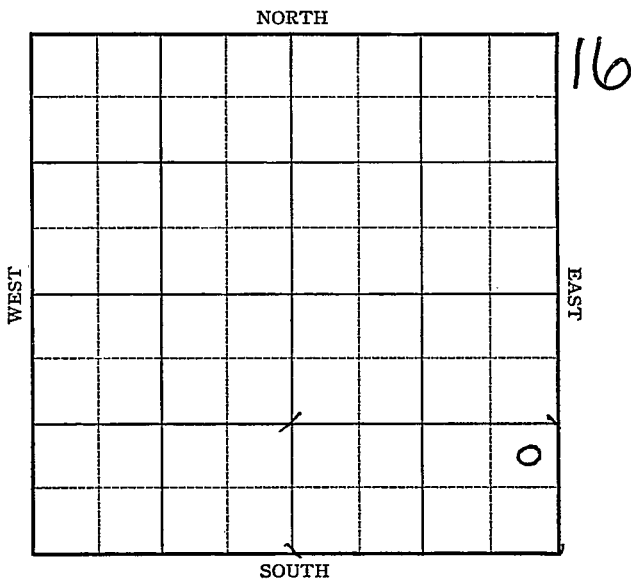


Ellis

Section 13 Township 11 Range 17-W

Well No. 1 Pearl

Company Lario



Sec. 13 Twp. 11 R. 17-W

Well No. #1 Pearl Farm _____
Lario Company _____

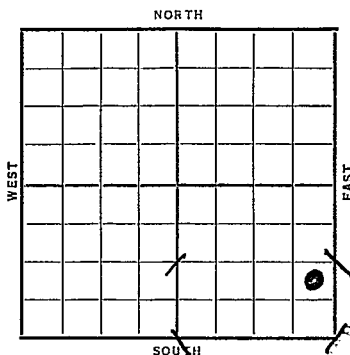
_____ Ft. from N. Line

990 Ft. from S. Line

330 Ft. from E. Line

_____ Ft. from W. Line

Elev. 1886 ft.



Date	REPORT
1938	
1/5	Location
1/14	B. R. R.
1/20	Anhy 1080'
	10" - 1095'
	WOC
1/28	Drlg. 2405'
2/4	Drlg. 3240'
2/11	Arb. 3409'. 7" @ 3411'. S.O.
	RUST.
2/16	7" @ 3411'.
	Arb. 3409'.
	T.D. 3415'.
	5000 acid.
	Potential 2043 bbls.
	COMPLETED

Map No. 71 Sec. 13 Twp. 11 R. 17W

Well No. 1 Pearl

Lario

Company

Contractor

FIRST REPORT

NE SE SE

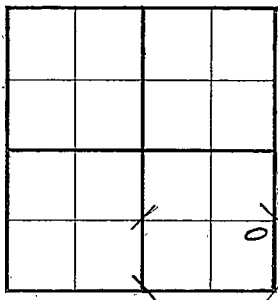
_____ Ft. from N. Line

990 Ft. from S. Line

330 Ft. from E. Line

_____ Ft. from W. Line

SECTION PLAT



Location X

Rig up _____

Drilling and Remarks:

RECORD

Cased _____ in., _____ ft.

Sand _____

Gas _____

Oil _____

Total Depth _____

PRODUCTION

1st 24 hrs. Nat. _____

1st 24 hrs. after shot _____

Gas _____ Cu. Ft.

Dry Hole _____

Abandoned _____

Date

JAN 5 - 1938 19 H. D. Hatfield Scout

Map No. 71 Sec. 13 Twp. 11 R. 17W

Well No. 1 Pearl

Lario _____

Company

Contractor

COMPLETED

NE SE SE

_____ Ft. from N. Line

990 Ft. from S. Line

330 Ft. from E. Line

_____ Ft. from W. Line

SECTION PLAT

			0

Location _____

Rig up _____

Drilling and Remarks:

5000 acid

POT 2043

RECORD

Cased 7 in., 3411 ft.

Sand Arb 3409

Gas _____

Oil _____

Total Depth 3415

PRODUCTION

1st 24 hrs. Nat. _____

1st 24 hrs. after shot _____

Gas _____ Cu. Ft.

Dry Hole _____

Abandoned _____

Date

FEB 16 1938

19

H. D. Hatfield

Scout