

JUL 27 1972

33-11-13W
API-15-167-20, 553
S. 33 T. 11 R. 13 ^K _W L

KANSAS DRILLERS LOG

API No. 15 — Russell —
County Number

Loc. NW NE SE

County Russell

Operator
R. D. Wyckoff

Address
121 South 5th, Osborne, Kansas 67473

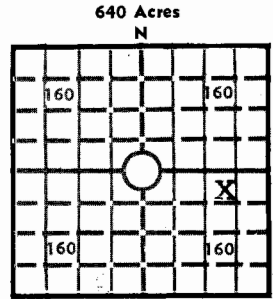
Well No. 1 Lease Name Wyckoff

Footage Location
2310 feet from (W) (S) line 990 feet from (E) (X) line

Principal Contractor Shields Drilling Company, Inc. Geologist M. L. Ratts

Spud Date 7-12-72 Total Depth 3120 P.B.T.D.

Date Completed 7-17-72 Oil Purchaser



Elev.: Gr. 1799

DF 1802 KB 1804

CASING RECORD

Report of all strings set — surface, intermediate, production, etc.

Purpose of string	Size hole drilled	Size casing set (in O.D.)	Weight lbs/ft.	Setting depth	Type cement	Sacks	Type and percent additives
Surface	12 1/4"	8 5/8"	24#	224'	Pozmix	150	

LINER RECORD

Top, ft.	Bottom, ft.	Sacks cement

PERFORATION RECORD


Shots per ft.	Size & type	Depth interval

TUBING RECORD

Size	Setting depth	Packer set at

ACID, FRACTURE, SHOT, CEMENT SQUEEZE RECORD

Amount and kind of material used	Depth interval treated



INITIAL PRODUCTION

Date of first production _____ Producing method (flowing, pumping, gas lift, etc.) _____

RATE OF PRODUCTION PER 24 HOURS	Oil	Gas	Water	Gas-oil ratio
	bbls.	MCF	bbls.	CFPB

Disposition of gas (vented, used on lease or sold) _____ Producing interval (s) _____

INSTRUCTIONS: As provided in KCC Rule 82-2-125, within 90 days after completion of a well, one completed copy of this Drillers Log shall be transmitted to the State Geological Survey of Kansas, 4150 Monroe Street, Wichita, Kansas 67209. Copies of this form are available from the Conservation Division, State Corporation Commission, 3830 So. Meridian (P.O. Box 17027), Wichita, Kansas 66217. Phone AC 316-522-2206. If confidential custody is desired, please note Rule 82-2-125. Drillers Logs will be on open file in the Oil and Gas Division, State Geological Survey of Kansas, Lawrence, Kansas 66044.

Operator **R. D. Wyckoff** DESIGNATE TYPE OF COMP.: OIL, GAS, DRY HOLE, SWDW, ETC.: **Dry Hole**

Well No. **1** Lease Name **Wyckoff**


S 33 T 11 R 13 K W

WELL LOG
 Show all important zones of porosity and contents thereof; cored intervals, and all drill-stem tests, including depth interval tested, cushion used, time tool open, flowing and shut-in pressures, and recoveries. SHOW GEOLOGICAL MARKERS, LOGS RUN, OR OTHER DESCRIPTIVE INFORMATION.

FORMATION DESCRIPTION, CONTENTS, ETC.	TOP	BOTTOM	NAME	DEPTH
Top soil & clay	0	40	Grand Haven	2,374
Rock, gravel & shale	40	231	Topeka Lime	2,772
Shale	231	350	Heebner Shale	3,009
Shale & sand	350	470	Toronto Lime	3,029
Redbed	470	849	L-K. C. Lime	3,066'
Anhydrite	849	886		
Shale & Shells	886	1,450		
Shale & lime	1,450	3,048		
Lime	3,048	3,120		

<u>SAMPLE TOPS</u>	
SC	849
B SC	886
TOP	2772
HEEB	3009
TOR	3029
DOUG	3042
LENS	3066
RTD	3120

USE ADDITIONAL SHEETS, IF NECESSARY, TO COMPLETE WELL RECORD.

Date Received	 Signature
	Geologist Title
	July 25, 1972 Date

9/10/19