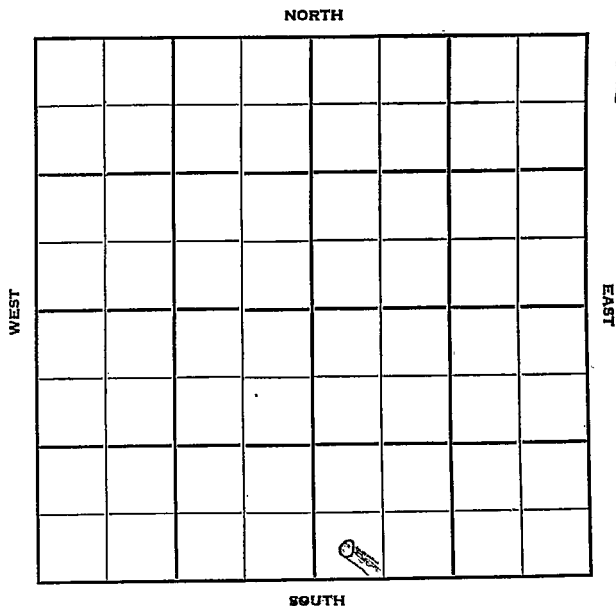


Section 14 Township 11 Range 19W

Well No. #1 Devine "A"

Company Continental Oil



Sec. 14 Twp. 11 R. 19W ✓

Well No. #1 Devine "A" Farm

Continental Oil Company

Contractor

Solomon Pool

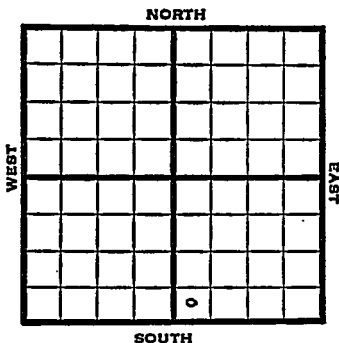
_____ Ft. from N. Line

440' Ft. from S. Line

_____ Ft. from E. Line

330' Ft. from W. Line

SW SW SE



1951

Elev. 1931' REPORT

5/9

RUR

9/19

Spud 5-9-51

Oil well TD 3471' 13" @ 128

8" @ 1304' Anhy 1260-98'

Lans. 3157' Arb. 3463'

DST 3464-71 open 20 min. rec 420' oil

TD 3470' 5" @ 3464 CO to 3471

S/6 1/2 BO 1-3/4 BWPH PB 3465'

B/1/2 BOPH DC 3468' S/1/2 BOPH

DC 3469 S/3/4 BOPH DC 3471'

S/4 BO 1/2 BWPH DD 3473 S/5 1/2 BO

1 BWPH

Comp. 89 BOPD 15% water

COMPLETED.

County Ellis State Kansas

Sec. 14 (Blk. Twp.) 11 (Sur. Rge.) 19W Map No.

Operator Continental Oil

Well No. 1 Farm Devine "A"

Elev. _____ Location SW SW SE

FIRST REPORT

440 Ft. From S Line SE Quarter

330 Ft. From W Line _____

1st. Report MAY 9 1951

Completion _____

Remarks _____

Spudding Date _____

Drig. Data Solomon Pool

R U R

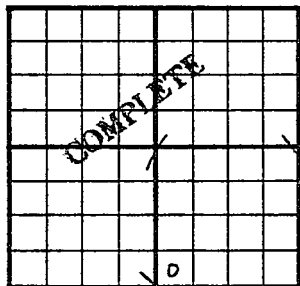
County Ellis State Kansas

Sec. 14 (Bk. Twp.) 11 (Sur. Rge.) 19W Map No.

Operator Continental Oil

Well No. 1 Farm Devine "A"

Elev. 1931 Location SW SW SE



440 Ft. From S Line SE

330 Ft. From W Line Quarter

1st. Report

Completion SEP 19 1951

Remarks Solomon Pool

Spudding Date 5-9-51

Drig. Data Oil well TD 3471

13" @ 128 8" @ 1304 Anhy 1260-98

Lans. 3157 Arb. 3463 DST 3464-71

open 20 min. Rec. 420' oil TD 3470

5" @ 3464 CO to 3471 S/ 6 1/2 bo 1 3/4 bwph

PB 3465 B/ 1/2 bo ph DC 3468 S/ 1/2 boph

DC 3469 S/ 3/4 boph DC 3471 S/ 4 bo

1/2 bwph DD 3473 S/ 5 1/2 bo 1 bwph

Comp. 89 bopd 15% water