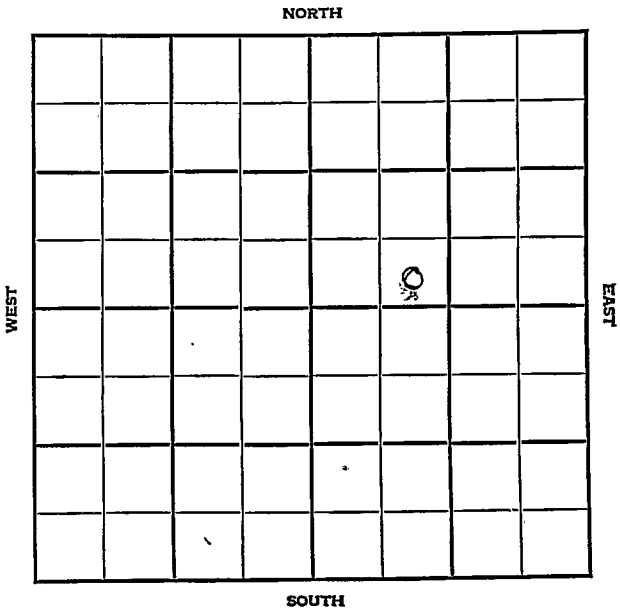


Section 14 Township 11 Range 18W

Well No. #1 Hall

Company Westgate-Greenland



Sec. 14 Twp. 11 R. 17W

Well No. #1 Hall Farm

Westgate-Greenland Company
Bemis

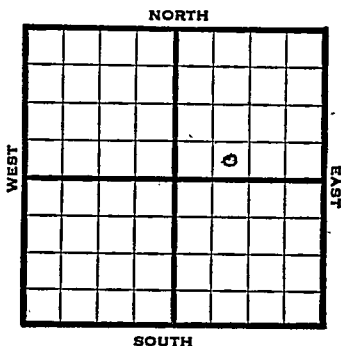
_____ Ft. from N. Line

330 Ft. from S. Line

_____ Ft. from E. Line

990 Ft. from W. Line

SE SW NE



1947

Elev. 1833R E P O R T

12/3 RUR

12/10 "

12/30 Arb. 3403'
TD 3492'

ABANDONED

Map No. _____ Sec. 14 Twp. 11 R. 17W

Well No. 1 Hall

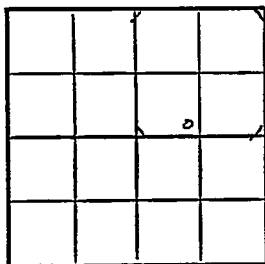
Westgate-Greenland Company

FIRST REPORT

Contractor _____

SE SW NE

SECTION PLAT



_____ Ft. from N. Line

330 Ft. from S. Line

_____ Ft. from E. Line

990 Ft. from W. Line

Ellis County

Location _____

Rig up _____

Drilling and Remarks:

R U R

RECORD

Cased _____ in., _____ ft.

Sand _____

Gas _____

Oil _____

Total Depth _____

PRODUCTION

1st 24 hrs. Nat. _____

1st 24 hrs. after shot _____

Gas _____ Cu. Ft.

Dry Hole _____

Abandoned _____

Date

DEC 3 1947

19

S. J. LEWIS

Scout

Map No. 71 Sec. 14 Twp. 11 R. 17W

Well No. 1 Hall

Westgate-Greenland Company

~~ABANDONED~~

Contractor

SE SW NE

E1183
SECTION PLAT

_____ Ft. from N. Line

330 Ft. from S. Line

_____ Ft. from E. Line

990 Ft. from W. Line

Ellis County

Location _____

Rig up _____

Drilling and Remarks:

CR 73403

RECORD

Cased _____ in., _____ ft.

Sand _____

Gas _____

Oil _____

Total Depth 3492

PRODUCTION

1st 24 hrs. Nat. _____

1st 24 hrs. after shot _____

Gas _____ Cu. Ft.

Dry Hole *Abilt 921017*

Abandoned *921017*

Date

DEC 30 1947 19

S. J. LEWIS Scout