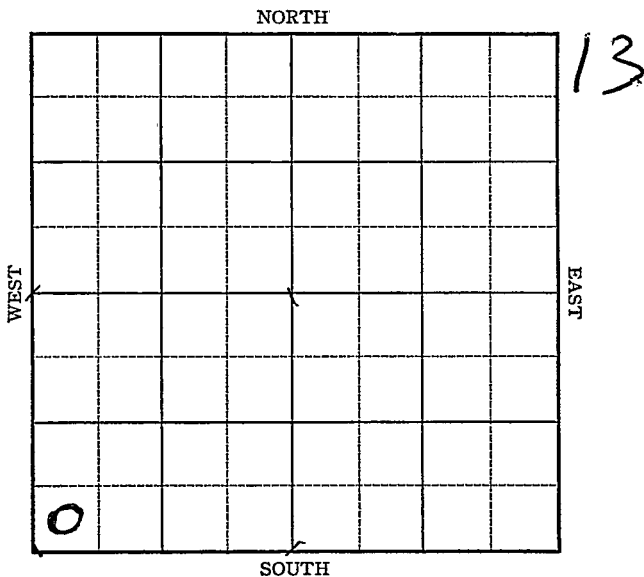


Section 14 Township 11 Range 17-W

Well No. 1 - Hall "A"

Company Cities Service Oil



Sec. 14 Twp. 11 R. 17-W

Well No. #1 Hall "A" Farm

Cities Service Oil Company

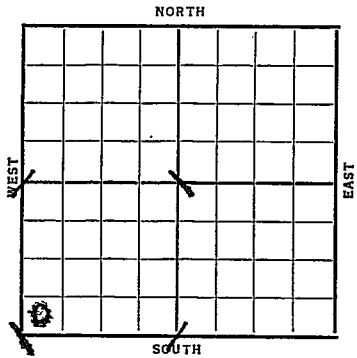
_____ Ft. from N. Line

330 Ft. from S. Line

_____ Ft. from E. Line

330 Ft. from W. Line

Elev. 1897



Date	REPORT
1937	
9/1	R. R.
9/10	Drlg. 640'.
9/17	15" @ 117'. Anhy 1118'.
	10" @ 1120'. Drlg. 1790'.
9/24	Drlg. 2957'.
10/2	Simp. 3398' no shows.
	Sil. & 7" @ 3428'? no shows
	reported. T.D. 3429'. RUST.
10/8	" " " " "
10/15	Sil. & 7" @ 3420' (Corrected)
	T.D. 3440'. 800' oil 3 hrs.
10/22	2000 acid.
10/27	7" @ 3420'.
	Sil. 3420'.
	T.D. 3440'.
	2000 acid.
	Potential 1174 bbls.
	COMPLETED

Ellis KANSAS

Map No. _____ Sec. 14 Twp. 11 R. 17WWell No. 1-Hall "A"
Cities Service Oil Company

Contractor _____

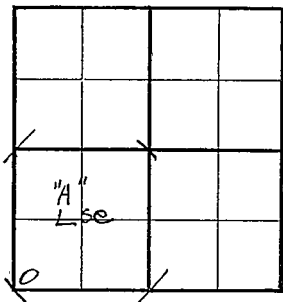
FIRST REPORT

SECTION PLAT

_____ Ft. from N. Line

330 Ft. from S. Line

_____ Ft. from E. Line

330 Ft. from W. Line

Location _____

Rig up _____

Drilling and Remarks:

RR

RECORD

Cased _____ in., _____ ft.

Sand _____

Gas _____

Oil _____

Total Depth _____

PRODUCTION

1st 24 hrs. Nat. _____

1st 24 hrs. after shot _____

Gas _____ Cu. Ft.

Dry Hole _____

Abandoned _____

Date

SEP 1 1937 19

H. D. Hatfield Scout

Map No. _____ Sec. 14 Twp. 11 R. 17WWell No. 1 Hall "A"Cities Service Oil Company

_____ Contractor

COMPLETED

SW/C

_____ Ft. from N. Line

330 Ft. from S. Line

_____ Ft. from E. Line

330 Ft. from W. Line**SECTION PLAT**

Location _____

Rig up _____

Drilling and Remarks:

2000 acidPot-1174**RECORD**Cased 7 in., 3420ft.Sand 511 3420

Gas _____

Oil _____

Total Depth 3440**PRODUCTION**

1st 24 hrs. Nat. _____

1st 24 hrs. after shot _____

Gas _____ Cu. Ft.

Dry Hole _____

Abandoned _____

Date

OCT 27 1937 19E. D. Hatfield

Scout