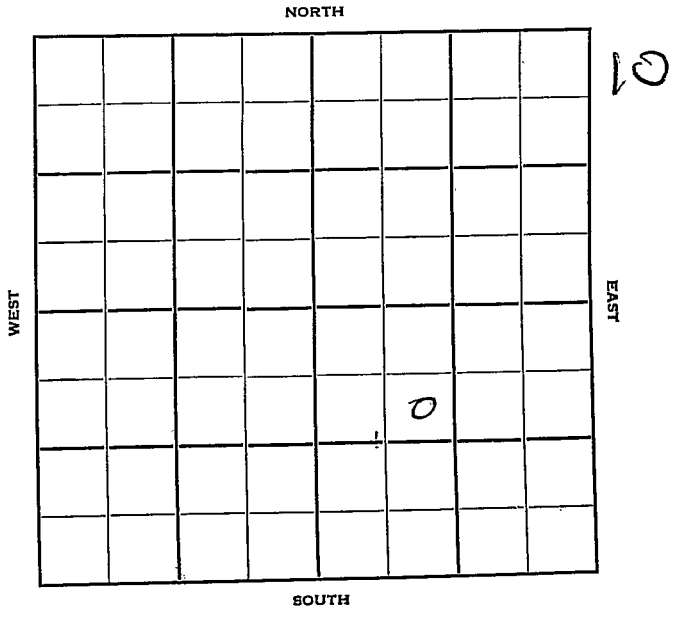


Section 15 Township 11 Range 18^W

Well No. #3 Opdyke "B"

Company H. H. Blair



Sec. 15 Twp. 11 R. 18-W

Well No. #3 Opdyke "B" Farm

H. H. Blair Company

Contractor

Burnett Pool

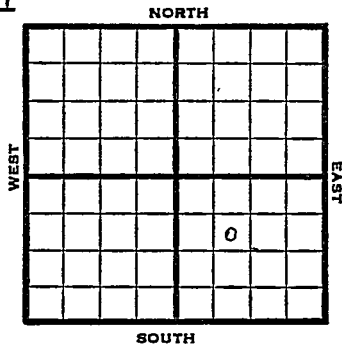
990 Ft. from N. Line

Ft. from S. Line

Ft. from E. Line

990 Ft. from W. Line

SE NW SE



1950

Elev 1915'

REPORT

2/1
4/19

Location
TD 3473'
Anhy 1193'
8 5/8" @ 1200
Heeb 3107'
Lans 3149'
show oil 3306-14
Simp 3444
Simp sd 3471'
Arb. 3473'
5" @ 3473'
Set plug 3390'
Perf 23/3370-76
show oil
Swabbed all wtr.
Squeezed off perf 18/3306-14
Swab 20 bo / 3 BWPD
Comp 122 Bopd
17% wtr.
Comp

COMPLETED

Kansas

Burnett Pool

Map No. _____ Sec. 15 Twp. 11 R. 18W

Well No. 3 Opdyke "B"

H. H. Blair _____ Company

_____ Contractor

SE NW SE


SECTION PLAT

990 _____ Ft. from N. Line

_____ Ft. from S. Line

_____ Ft. from E. Line

990 _____ Ft. from W. Line



Ellis County

Location X

Rig up _____

Drilling and Remarks:

RECORD

Cased _____ in., _____ ft.

Sand _____

Gas _____

Oil _____

Total Depth _____

PRODUCTION

1st 24 hrs. Nat. _____

1st 24 hrs. after shot _____

Gas _____ Cu. Ft.

Dry Hole _____

Abandoned _____

Date

FEB 1 1950 19

J. E. TYRA Scout

1950

1950

1950

1950

1950

1950

1950

1950

1950

1950

1950

1950

1950

1950

1950

1950

1950


1950

1950

1950

1950

1950



1950

1950

1950

1950

FEB 3 1950

Scout Cards
Land Small Map
Land Wall Map
Tracings
France Map
Pierce Map
Misc.

Smith

Kansas

Map No. _____ Sec. 15 Twp. 11 R. 18W

Well No. 3 Opdyke "B"

H. H. Blair _____ Company

Contractor

SE NW SE

SECTION PLAT


E1 1915

990 Ft. from N. Line

_____ Ft. from S. Line

_____ Ft. from E. Line

990 Ft. from W. Line



Ellis County

Location _____

Rig up _____

Drilling and Remarks:

anky 1193
 8 5/8" @ 1200
 Herb 3107
 Lens 3149
 Shwail 3306-14
 Simp 3444
 Simp SA 3471

Date

ank 3473 (ank)

RECORD

Cased _____ in., _____ ft.

Sand _____

Gas _____

Oil _____

Total Depth 3473

PRODUCTION

1st 24 hrs. Nat. _____

1st 24 hrs. after shot _____

Gas _____ Cu. Ft.

Dry Hole _____

Abandoned _____

APR 19 1950 19

J. E. TYRA Scout

5" @ 3473

By Set plug 3390

perf 23/3370-76

Show oil

Swabbed all water

squeezed off perf

18/3306-14

swab 20 hrs + 3 hrs

Comp. 122 hrs 17% water

RECORD

APR 28 1950

Scout Cards	Earth
Land Small Map	
Land Wall Map	3
Tracings	
France Map	
Pierce Map	
Misc.	