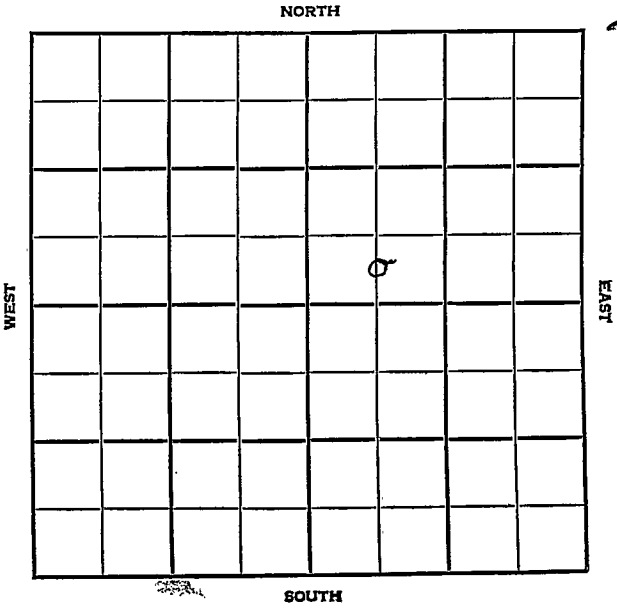


Section 15 Township 11 S Range 19 W

Well No. #3 Sessin "B"

Company Okamr Oil Co.



ELLIS

KANSAS

SEC.	TWP.	R..
15	11S	19W

WELL NO. #3 Sessin "B" FARM

COMPANY OKMAR OIL CO

CONTRACTOR G-M&R

Sessins

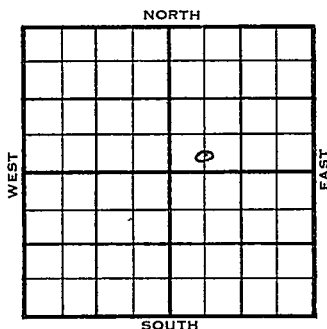
_____ Ft. from N. Line

_____ Ft. from S. Line

_____ Ft. from E. Line

_____ Ft. from W. Line

G S $\frac{1}{2}$ SW NE



1955	ELEVATION	REPORT
	1985'	

9/21 Comm 9-13-55
8" @ 125' w/150
Anh 1288
DST in Top 2963-75 op 60" rec 50'
socm, BHP 800-20; D 3005


11-23 DST 3238-45 op 20" rec. 15' mud BHP 0
DST 3280-86 op 30' rec. 255' SW, FP 0-150, BHP 1015
5 $\frac{1}{2}$ " 3530 w/200
CO PF 3232-36, 3257-62, PB 2990, 24/2969-76, 1000 acid, Swb 1 boph 4 hrs.
POP
Ph P 11 bopd plus 74% wtr., grav. 35°
Tp. 2938
H. 3160
L. 3202
C. 3442
A 3528
TD 3537'

COMPLETED

County Elvis Elev. _____
 Sec. 15 Twp. 15S Rge. 19W
 Company Gemar Oil Co.
 Farm Name Sessin "B" No. 3

TOPS	DEPTH	LOG	DATUM	Loc. in Sec.
Anh.	1288			C S $\frac{1}{2}$ SW NE
Tr.				
H.				
Dg.				
Bl.				
L.				
K.C.				Geol. _____
B.K.C.				Contr. _____
Ce.				
C.				G-M-R
M.				
M.				Pool
K.				Sessins
Mz.				
Ma.				
V.				
S.				
S.				
A.				
R.				
PE.				FIRST REPORT
G.				
T.D.				

Date Comm. 9-13-55 SEP 21 1955
8" 205 w/150 sx; DST in Top 2963-75 op
60" rec. 50' socm, BHP 800-20; D 3005



County Ellis Elev. 1985

Sec. 15 Twp. S Rge. 19W

Company Okmar Oil Co.

FarmName Sessin "B" No. 3

TOPS	DEPTH	LOG	DATUM	Loc. in Sec.												
Anh.	<u>1288</u>			<u>C S/2 SW NE</u>												
TP.	<u>2938</u>		<u>953</u>													
H.	<u>3160</u>		<u>1175</u>													
Tr.																
Dg.																
BL.																
L.	<u>3202</u>		<u>1217</u>	Geol. _____												
K.C.				Contr. _____												
B.K.C.																
Ce.																
C.	<u>3442</u>		<u>1457</u>	<u>G-M-R</u>												
M.																
M.				Pool _____												
K.																
Mz.				<u>Sessins</u>												
Me.																
V.																
S.																
S.																
A.	<u>3528</u>		<u>1543</u>	<table border="1"> <tr><td></td><td></td><td></td></tr> <tr><td></td><td></td><td></td></tr> <tr><td></td><td></td><td></td></tr> <tr><td></td><td></td><td></td></tr> </table>												
R.																
PE.																
G.																
TD.	<u>3537</u>			COMPLETE												

Date Comm. 9/13/55 NOV 23 1955

8" 205 w/150 DST 3963-75 op 60" Rec. 50'
 socm, BHP 800-20; DST 3238-45 op 20" Rec.
 15' mud BHP 0 DST 3280-86 open 30" Rec.
 255' SW FP 0-150 BHP 1015 5 1/2" 3530 w/200
 CO PF 3232-36 3257-62 PB 2990 24/2969-76
 1000 acid Swb 1 boph 4 hrs POP
 Ph P 11 bopd plus 7 1/2% wtr grav. 350