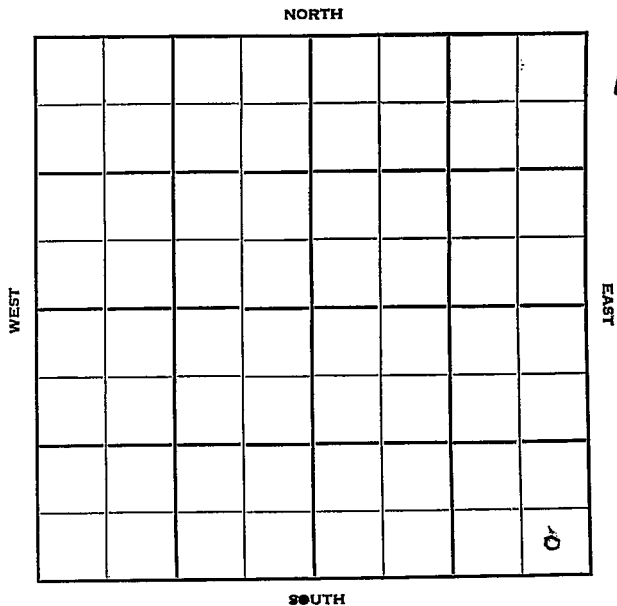


Section 15 Township 11 Range 32W

Well No. #1 Sharp

Company Skiles Oil



Sec. 15 Twp. 11 R. 32W

Well No. #1 Sharp Farm

Skiles Oil Company

Contractor

_____ Ft. from N. Line

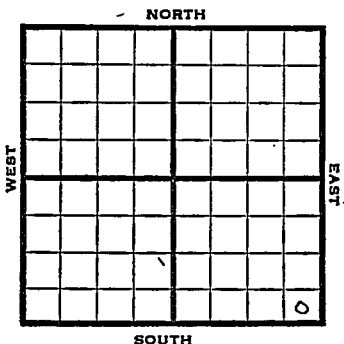
330 Ft. from S. Line

330 Ft. from E. Line

_____ Ft. from W. Line

SE SE SE

Lario & Pure-Support



1951 Elev. 3045' REPORT

11/21 Spud 11-18-51
Miss. test
10" @ 175'

2/6 Topeka 3800 Lans. 4060
KC 4073 Cong. 4630
Miss 4656
5" @ 4690 4761 TD 1000 A

2/13 Spud 11-18-51
D&A TD 4761
10" @ 175'
Top. 3792 Heeb. 4032
Lans. 4066
DST 4145-69 open 1 hr. rec. 600'
MCSW
DST 4230-63 open 1/2 hr. rec. 15'
mud
DST 4283-4301 open 1 hr. Rec. 50'
hocm B KC 4348
DST 4610-15 failed DST 4600-15 open
1 hr. rec. 5' mud Cong. 4630'
Miss. (Spurgeon) 4658 Miss (Warsaw)
4709 5" @ 4690 TD 4761
CO to 4675 24/ 4652-58
S/ 1/2 boph 6 qt. 4652-58 FU 600'
fluid PB 4331 19/ 4300-06
S/ 3 bswph PB 4296 16/ 4290-95

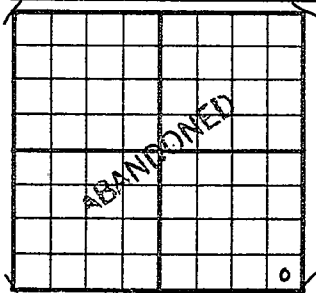
OVER

1952

2/13 S/ 6 go S/ 5 bswph
CO to 4300 16/ 4290-95
500 A CO to 3307 24/ 4300-06
7/ 4302-04 500 A S/ acid wtr.
PB 4297 7/ 4290-95 500 A
S/ 7 bawph CO to 4297
16/ 4292-94 dry CO to 4320
24/ 4300-06 80/ 4306-08
Perf. 4308-10 mud & SSO
16/ 4309-13 mud 1000 A
S/ scum oil & acid wtr.
D&A

ABANDONED

County Logan State Kansas
 Sec. 15 (Blk. Twp.) 11 (Sur. Rge.) 32W Map No.
 Operator Skiles Oil
 Well No. 1 Farm Sharp
 Elev. 3045 Location SE SE SE



330 Ft. From S Line SE
330 Ft. From E Line Quarter
 1st. Report
 Completion FEB 13 1952
 Remarks Wildcat
 Spudding Date 11-18-51

Drlg. Data D & A TD 4761
10" @ 175 Top. 3792 Heeb. 4032
Lans. 4066 DST 4145-69 open 1 hr.
Rec. 600' mcsw DST 4230-63 open 1/2 hr.
Rec. 15' mud DST 4283-4301 open 1 hr.
Rec. 50' hocm B KC 4348 DST 4610-15
failed DST 4600-15 open 1 hr. Rec. 5'
mud Cong. 4630 Miss. (Spurgeon) 4658
Miss. (Warsaw) 4709 5" @ 4690
TD 4761 CO to 4675 24/ 4652-58
S/ 1/2 boph 6 qt/ 4652-58 FU 600' fluid
PB 4331 19/ 4300-06 S/ 3 bswph PB 4296
16/ 4290-95 S/ 6 go S/ 5 bswph
CO to 4300 16/ 4290-95 500 A CO to 3307

J. G. MCGHEE

Drig. Data

24/ 4300-06 7/ 4302-04 500 A

S/ acid water PB 4297 7/ 4290-95

500 A S/ 7 bawph CO to 4297 16/ 4292-94

dry CO to 4320 24/ 4300-06 80/ 4306-08

Perf. 4308-10 mud & SSO 16/ 4309-13

mud 1000 A S/ scum oil & acid water

D & A

FEB 20 1952

.....	Misc
.....	Place Map
.....	France Map
.....	Tracings
.....	Land Wall Map
.....	Land Small Map
.....	Scout Cards

Handwritten initials: *SM*