

178

COR *and*

SIDE ONE

STATE CORPORATION COMMISSION OF KANSAS  
OIL & GAS CONSERVATION DIVISION  
WELL COMPLETION FORM  
ACO-1 WELL HISTORY  
DESCRIPTION OF WELL AND LEASE

Operator: License # 6194  
Name: E.S.P. Development, Inc.  
Address R.R. #1 Box 18  
  
City/State/Zip Paradise, Kansas 67658

Purchaser: \_\_\_\_\_  
Operator Contact Person: Lewis Eulert  
Phone (913) 998-4413

Contractor: Name: Western Kansas Drilling, Inc.  
License: 4083

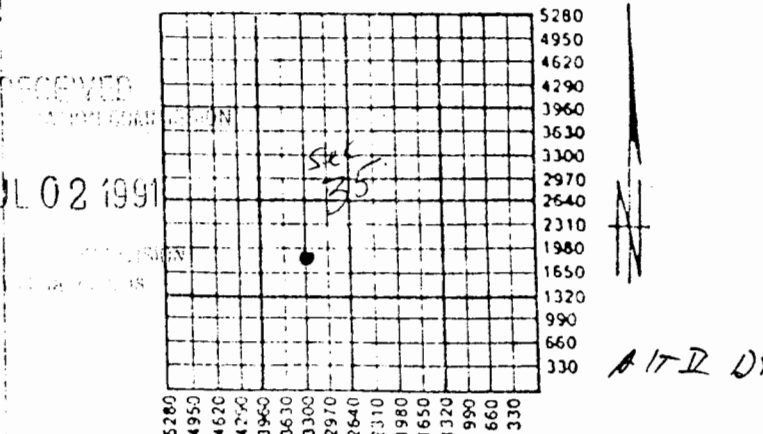
Wellsite Geologist: \_\_\_\_\_

Date Type of Completion  
 New Well  Re-Entry  Workover  
 Oil  SWD  Temp. Abd.  
 Gas  Inj  Delayed Comp.  
 Dry  Other (Core, Water Supply, etc.)

If **OWMO**: old well info as follows:  
Operator: \_\_\_\_\_  
Well Name: \_\_\_\_\_  
Comp. Date \_\_\_\_\_ Old Total Depth \_\_\_\_\_

Drilling Method:  
 Mud Rotary  Air Rotary  Cable  
4-18-91 4-25-91 4-25-91  
Spud Date Date Reached TD Completion Date

API NO. 15- 167-22,972  
County Russell  
 SW  NE Sec. 35 Twp. 11 Rge. 15  East  West  
3300' Ft. North from Southeast Corner of Section  
1950' Ft. West from Southeast Corner of Section  
(NOTE: Locate well in section plat below.)  
Lease Name Eulert East Well # 1  
Field Name Unknown  
Producing Formation \_\_\_\_\_  
Elevation: Ground 1863' KB 1868'  
Total Depth 3390' PBTD 3400'




Amount of Surface Pipe Set and Cemented at 206' Feet  
Multiple Stage Cementing Collar Used?  Yes  No  
If yes, show depth set \_\_\_\_\_ Feet  
If Alternate II completion, cement circulated from \_\_\_\_\_  
feet depth to \_\_\_\_\_ w/ \_\_\_\_\_ sx cmt.

**INSTRUCTIONS:** This form shall be completed in triplicate and filed with the Kansas Corporation Commission, 200 Colorado Derby Building, Wichita, Kansas 67202, within 120 days of the spud date of any well. Rule 82-3-130, 82-3-107 and 82-3-106 apply. Information on side two of this form will be held confidential for a period of 12 months if requested in writing and submitted with the form. See rule 82-3-107 for confidentiality in excess of 12 months. **One copy of all wireline logs and drillers time log shall be attached with this form. ALL CEMENTING TICKETS MUST BE ATTACHED.** Submit CP-4 form with all plugged wells. Submit CP-111 form with all temporarily abandoned wells. Any recompletion, workover or conversion of a well requires filing of ACO-2 within 120 days from commencement date of such work.

All requirements of the statutes, rules and regulations promulgated to regulate the oil and gas industry have been fully complied with and the statements herein are complete and correct to the best of my knowledge.

Signature Lewis Eulert  
Title President Date 7/1/91  
Subscribed and sworn to before me this 1st day of July, 19 91.  
Notary Public Donna Super  
Date Commission Expires 2-9-93



**K.C.C. OFFICE USE ONLY**  
F  Letter of Confidentiality Attached  
C  Wireline Log Received  
C  Drillers Timelog Received  
  
Distribution  
 KCC  SWD/Rep  NGPA  
 KGS  Plug  Other (Specify)

SIDE TWO

Operator Name E.S.P. Development, Inc. Lease Name Eulert East Well # 1

Sec. 35 Twp. 11 Rge. 15  East  West  
County Russell

INSTRUCTIONS: Show important tops and base of formations penetrated. Detail all cores. Report all drill stem tests giving interval tested, time tool open and closed, flowing and shut-in pressures, whether shut-in pressure reached static level, hydrostatic pressures, bottom hole temperature, fluid recovery, and flow rates if gas to surface during test. Attach extra sheet if more space is needed. Attach copy of log.

Drill Stem Tests Taken  Yes  No  
(Attach Additional Sheets.)

Samples Sent to Geological Survey  Yes  No

Cores Taken  Yes  No

Electric Log Run  Yes  No  
(Submit Copy.)

Formation Description		
	<input type="checkbox"/> Log	<input checked="" type="checkbox"/> Sample
Name	Top	Bottom
Anhydrite	937	+ 931
Topeka	2754	- 886
Heebner	2974	-1106
Lansing Kc.	3029	-1161
Base Kc.	3288	-1420
Arbuckle	3348	-1480
RTD	3390	-1522

### CASING RECORD

New  Used

Report all strings set-conductor, surface, intermediate, production, etc.

Purpose of String	Size Hole Drilled	Size Casing Set (In O.D.)	Weight Lbs./Ft.	Setting Depth	Type of Cement	# Sacks Used	Type and Percent Additives
Surface	12 1/4"	8 5/8's	19#	206'	60/40 poz	140sks	2%gel, 3%cc

### PERFORATION RECORD

Shots Per Foot Specify Footage of Each Interval Perforated

Acid, Fracture, Shot, Cement Squeeze Record (Amount and Kind of Material Used) Depth

Shots Per Foot	Specify Footage of Each Interval Perforated	Acid, Fracture, Shot, Cement Squeeze Record (Amount and Kind of Material Used)	Depth

### TUBING RECORD

Size Set At Packer At Liner Run  Yes  No

Date of First Production Producing Method  Flowing  Pumping  Gas Lift  Other (Explain)

Estimated Production Per 24 Hours	Oil Bbls.	Gas Mcf	Water Bbls.	Gas-Oil Ratio	Gravity

Position of Gas:

### METHOD OF COMPLETION

Production Interval

Vented  Sold  Used on Lease  
(If vented, submit ACO-18.)

Open Hole  Perforation  Dually Completed  Commingled  
 Other (Specify) \_\_\_\_\_

66

DRILLER'S LOG

Operator: E.S.P. Development, Inc.

Contractor: Western Kansas Drilling, Inc.

Well & Well Description: Eulert East #1  
C-SW-NE 35-11-15 Russell County, Kansas

Commenced: 4-18-91

Completed: 4-25-91

Character of Well: D & A

Elevation: 1863' GL 1868' KB

Casing: Ran 5 jts. of 8 5/8's set @ 206'

Figures Indicate Bottom of Formations

0' - 938' Sand & Shale  
 938' - 968' Anhy.  
 968' - 2205' Sand & Shale  
 2205' - 3348' Lime & Shale  
 3348' - 3390' Dolomite


RECEIVED  
STATE OF KANSAS

JUL 02 1991

Oil and Gas  
Division

State of Kansas )  
 County of Ellis ) ss:

I Stanley Younger, President of Western Kansas Drilling, Inc.  
 upon oath state that the above and foregoing is a true and correct copy of  
 the log of the Eulert East #1

  
 Stanley Younger, President

# DRILL STEM TESTS

NO	INTERVAL	IFP/TIME	ISIP/TIME	FFP/TIME	FSIP/TIME	IHP/FHP	RECOVERY
1	LK CD 3035- 3085'	88# 100# 30"	819# 30"	111# 133# 45"	819# 45"	1710# 1634#	180' M, Water
2	LK EF 3088- 3128'	55# 55# 20"	222# 20"	55# 55# 20"	222# 20"	1765# 1710#	12' Mud
3	Arb. 3325- 3356'	88# 88# 30"	444# 30"	88# 88# 30"	444# 30"	1917# 1819#	50' Mud S.O.
4							
5							
6							
7							
8							

35-11-15W

E.S.P. Devel.

Eulert East

# 1

COPY

RECEIVED  
STATE CORPORATION COMMISSION

1111 02 1991

DIVISION  
Wichita Falls