

# DREILING OIL, INC.

Victoria, Kansas 67671

34-11-16W  
SW-SW-SE

Dreiling Oil, Inc.  
Rt. #2  
Victoria, KS 67671

Chrisler No. 1

3,405'

7-1-75 Comp. 7-18-75

Dreiling Oil, Inc.  
Rt. #2  
Victoria, KS 67671

## WELL LOG

API# 15-051-21,076

Sec. 34 Twp. 11 Rng. 16W

Location SW SW SE

County Ellis

Elevation: 1835 K. B.

1832 D. F.

1830 G. R.

KANSAS GEOLOGICAL SOCIETY  
Wichita, Kansas

### Casing Record


136' - 8 5/8"

### Cement Record

100 sacks cement

### Production:

D & A



### Figures Indicate Bottom of Formations


0'	45'	Top Soil - Post Rock
45'	530'	Shale
530'	640'	Sand
640'	1001'	Shale
1001'	1041'	Anhydrite
1041'	1596'	Shale
1596'	2260'	Shale & Lime
2260'	2405'	Shale
2405'	3110'	Shale & Lime
3110'	3405'	Lime
3405'	T.D.	

### LOG TOPS: DEPTH:

Top	2767
Heeb	3010
Tor	3030
Lkc	3056
Bkc	3302
Cong	3340
	3405

STATE OF KANSAS)  
)ss  
COUNTY OF ELLIS)


I, Joseph A. Hess, Secretary of Dreiling Oil, Inc., upon oath states that the above well log is a true and correct copy from the Daily Drilling Report from the Chrisler #1.



Joseph A. Hess  
JOSEPH A. HESS

Subscribed and sworn to before me this 25th day of July, 1975.

Cecilia Basgall  
Cecilia Basgall  
Notary Public



My commission expires: September 13, 1976.