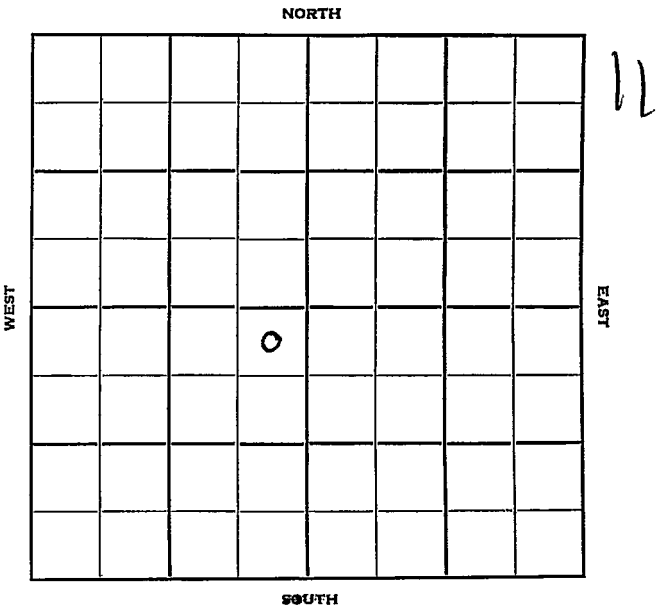


Section 17 Township 11 Range 19 W

Well No. # 1 Gunther

Company NCRA



Sec. 17 Twp. II R. 19W

Well No. #1 Gunther Farm

N C R A

Company

K & E Drlg. - Contr.

Contractor

Wildcat

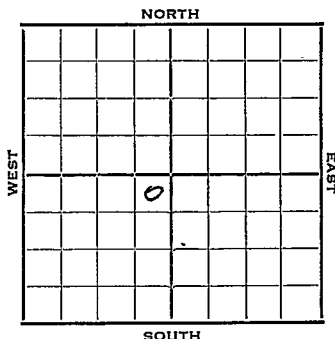
330' Ft. from N. Line

Ft. from S. Line

330' Ft. from E. Line

Ft. from W. Line

NE NE SW



1952 Elev. 2002' REPORT

- 3/12 RUR
- 3/18 8" @ 240
Anhy 1325
Drlg. 2260'
- 3/25 Heeb. 3203 Dodge 3220
Lans. 3240
DST 3228-82, 1 hr. 30 m 180#
DST 3285-3301, 2 hrs. 190' wtr.
& M 1020#
DST 3311-29, 2½ hrs. 205' SMCO
400' gas 1050#
DST 3330-45, 2 hrs. 150' OCM
400' SW 600#
Drlg. 3391
- 4/1 DST 3378-3420, 2 hrs. 1410' SW SSO
1030#
DST 3442-60, 3 hrs. 150' gas 240'
oil, 1000# Cong. 3486
DST 3501-17, 1 hr. 8' OCM 2' oil
Off
Simp. 3537 Arb. 3554
RTD 3557 Sch.
5" @ 3555 MIST
- 4/9 DP CO to 3557 B/ 66 gal oil ½ hr.
DD to 3558 TD fill up 550' oil
8½ hrs. S/ 2½ boph 250 A S/ 46 BO
7 hrs. POP

OVER

1952

4/23 NR

4/30 "

5/7 "

5/14 Spud 3-13-52
Oil Well TD 3558
8" @ 240

Anhy 1325 Heeb. 3202

Dodge 3220 Lans. 3240

DST 3228-32 opn 1 hr. Rec. 30' mud

DST 3285-3301 opn 2 hr. Rec. 190'

wtr & mud

DST 3311-29 opn 2 hr. Rec. 205' smco

400' gas DST 3330-45 opn 2 hr.

Rec. 150' ocm 400' sw

DST 3378-3420 opn 2 hr. Rec. 1410' sw
SSO

DST 3442-60 opn 3 hr. Rec. 150' gas
240' oil Cong. 3486

DST 3501-17 opn 1 hr. Rec. 8' ocm 2'

oil Simp 3537 Arb. 3554 TD 3557

5" @ 3555 CO to 3557

B/66 go $\frac{1}{2}$ hr. DD 3558 FU 550' oil

$8\frac{1}{2}$ hr. S/2 $\frac{1}{2}$ boph 250A S/40 bo 7 hr.

Comp. 111 bopd

COMPLETED

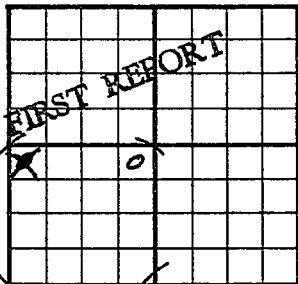
County Ellis State KANSAS

Sec. 17 (Blk. 11) (Sur. Rge.) 19W Map No.

Operator N C R A

Well No. 1 Farm Gunther

Elev. Location NE NE SW



330 Ft. From N Line SW

330 Ft. From E Line Quarter

Ist. Report MAR 12 1952

Completion

Remarks GSO & Lion DHM

K & E Drlg. - Contr.

Spudding Date

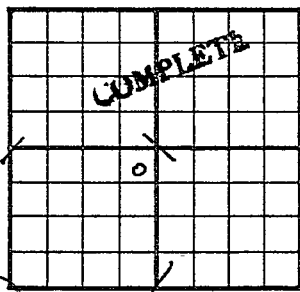
Drlg. Data

Wildcat

R U R

J. G. McGEHEE

County Ellis State Kansas
 Sec. 17 (Blk. Twp.) 11 (Sur. Rge.) 19W Map No.
 Operator N C R A
 Well No. 1 Farm Gunther
 Elev. 2002 Location NE NE SW



330 Ft. From N Line SW

330 Ft. From E Line Quarter

1st. Report

Completion MAY 14 1952

Remarks Wildcat

K & E Drlg. - Contr.

Spudding Date 3-13-52

Drlg. Data Oil well TD 3558

8" @ 240 Anhy 1325 Heeb. 3202

Dodge 3220 Lans. 3240 DST 3228-32

open 1 hr. Rec. 30' mud DST 3285-3301

open 2 hr. Rec. 190' water & mud

DST 3311-29 open 2 hr. Rec. 205' smco

400' gas -DST 3330-45 open 2 hr.

Rec. 150' ocm 400' sw DST 3378-3420

open 2 hr. Rec. 1410' sw SSO

DST 3442-60 open 3 hr. Rec. 150' gas

240' oil Cong. 3486 DST 3501-17

open 1 hr. Rec. 8' ocm 2' oil

Simp. 3537 Arb. 3554 TD 3557

5" @ 3555 CO to 3557 B/ 66 go $\frac{1}{2}$ hr.

J. G. McGEHEE

Drig. Data

DD 3558 FU 550' oil $8\frac{1}{2}$ hr.

S/ $2\frac{1}{2}$ boph 250 A S/ 40 bo 7 hr.

Comp. 111 bopd

_____	Misc.
_____	Pierce Map
_____	France Map
_____	Tracings
_____	Land Wall Map
_____	Land Small Map
_____	Scout Cards

MAY 21 1982