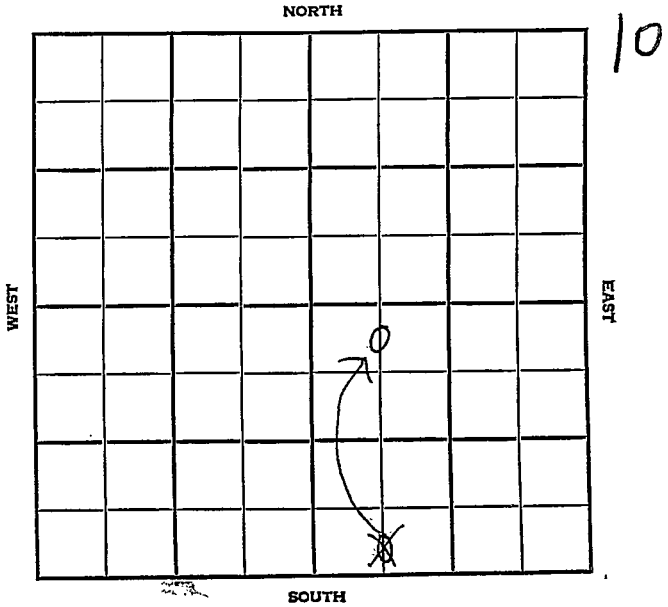


Section 17 Township 11 Range 17 W

Well No. #15 Hadley "D" SWD

Company Champlin Ref.



SEC.	TWP.	R.
17	11	17W

WELL NO. #15 Hadley "D" SWD FARM

COMPANY Champlin Ref.

CONTRACTOR

Burnett

~~430~~ Ft. from N. Line

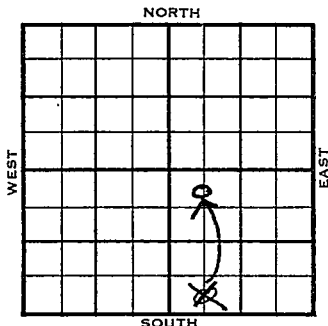
~~430~~ Ft. from S. Line

Ft. from E. Line

660 Ft. from W. Line

~~C S 1/2 SW SE~~

C N/2 NW SE



1955	ELEVATION 1817'	REPORT
------	--------------------	--------

8/24

Location

9-21

Comm. 8-29-55  
10 3/4" @ 1055 w/600  
7" @ 3522 w/1300  
CO 3855; 3500 A; SWDW

<u>Tops</u>	<u>Depth</u>	<u>Log</u>
Anh.	1054	
H.		3000
Tr.		3020
L.		3042
B.K.C.		3278
C.		3302
S.		3315
A	3346	3346
T.D. 3855'		

**ABANDONED\***

SEC.

TWP.

R.

17

11

17W

WELL NO.

35 Hadley "D" SWD

FARM

COMPANY

Champlin Ref.

CONTRACTOR

## CORRECTION

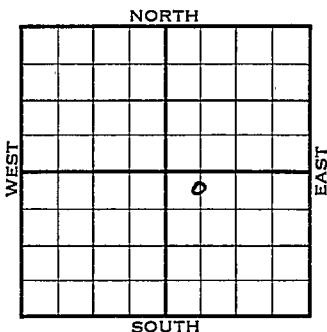
C N $\frac{1}{2}$  NW SE

430 FT. FROM N. LINE

\_\_\_\_ FT. FROM S. LINE

\_\_\_\_ FT. FROM E. LINE

660 FT. FROM W. LINE



Ellis County

 LOCATION RIG UP

DRILLING AND REMARKS:

Reported

C S $\frac{1}{2}$  SWSE

RECORD

CASED IN., FT.

SAND

GAS

OIL

TOTAL DEPTH

1ST 24 HRS. NAT.

1ST 24 HRS. AFTER SHOT

GAS CU. FT.

DRY HOLE

ABANDONED

PRODUCTION

DATE AUG 31 1955

SCOUT

L. J. Harris

County Ellis Elev. \_\_\_\_\_  
 Sec. 17 Twp. 11 Rge. 17W  
 Company Champlin Ref.  
 Farm Name Hadley "D" SWD No. 15

TOPS	DEPTH	LOG	DATUM
Anh.			
Tr.			
H.			
Tr.			
Dg.			
Bl.			
L.			
K.C.			
B.K.C.			
Ce.			
C.			
M.			
M.			
K.			
Mz.			
Me.			
V.			
S.			
S.			
A.			
R.			
PE.			
G.			
T.D.			

Loc. in Sec. \_\_\_\_\_  
C S  $\frac{1}{2}$  SW SE  
130' SL  
660' WL  
 Geol. \_\_\_\_\_  
 Contr. \_\_\_\_\_

Pool  
Burnett  
 AUG 24 '55  
 FIRST REPORT

Date Comm. \_\_\_\_\_  
 Location \_\_\_\_\_  
 \_\_\_\_\_  
 \_\_\_\_\_  
 \_\_\_\_\_  
 \_\_\_\_\_  
 \_\_\_\_\_

Co.  
 Lse.  
 No.  
 Sec.  
 T.  
 R.

County Ellis Elev. 1817  
 Sec. 17 Twp. 11S Rge. 17W  
 Company Champlin Ref.  
 Farm Name Hadley "D" SWD No. 15

TOPS	DEPTH	LOG	DATUM	Loc. in Sec.
Anh.	1054			N/2 NW. SE
Tr.		3000	1183	
Dg.		3020	1203	
Bl.				
L.		3042	1225	Geol.
K.C.				Contr.
B.K.C.		3278	1461	Armour
Ce.		3302	1485	Pool
C.				Barnett
M.				<div style="border: 1px solid black; padding: 5px;"> <p>Abandoned</p> <p>COMPLETE</p> </div>
Mz.		3315	1498	
Ma.		3346	1499	
V.				
S.				
S.				
A				
R.				
Pe.				
G.				
T.D.	3855			

Date Comm. 8-29-55 SEP 21 1955  
 10-3/4" 1055 w/600; 7" 3522 w/1300;  
 CO 3855; 3500 A; SWDW.

Co.  
Lse.  
No.  
Sec.  
T.  
R.