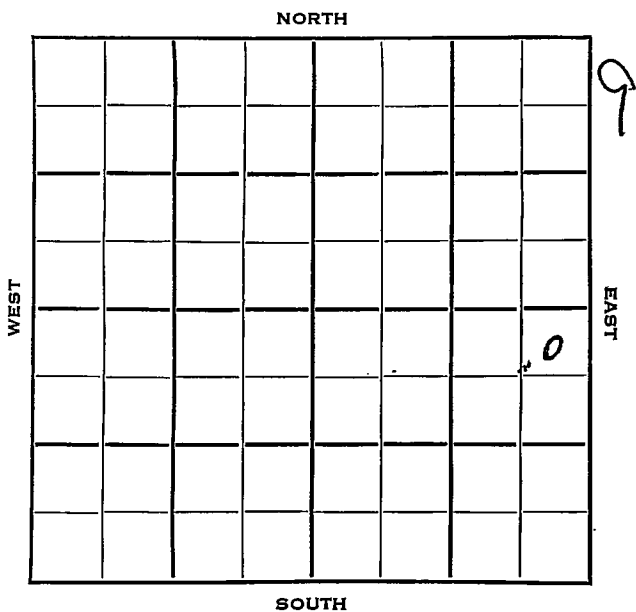


Section 18 Township 11 Range 19 W

Well No. # 1 Solomon

Company K & E Drlg. & Hipple



Ellis

KANSAS ✓

Sec. 18 Twp. 11 R. 19W

Well No. #1 Solomon Farm

K & E Drlg. & Hipple Company

K & E Drlg. Contractor

Wildcat

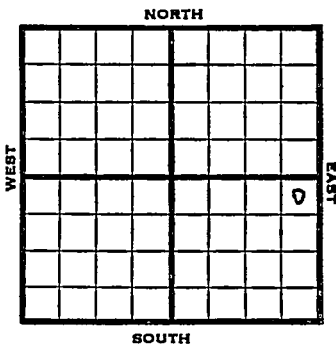
330 Ft. from N. Line

_____ Ft. from S. Line

330 Ft. from E. Line

_____ Ft. from W. Line

NE NE SE



1952 Elev. 2049' REPORT

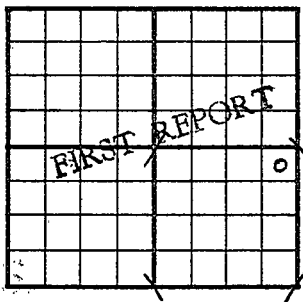
11/26 Spud 11-22-52
8" @ 240'
Drlg. 1580'

12/4 Topeka 3061 Heeb 3283 Tor 3302 Lans
3321 Ø3364

12/10 Spud 11-22-52
D & A TD 3691' 8" @ 240
Top 3061' Heeb 3283' Tor. 3302'
Lans. 3321' Cong. 3597' Arb. 3661'
TD 3691' D & A

ABANDONED

County Ellis State Kansas
 Sec. 18 (Blk. II) (Sur. 19W) (Twp. II) (Rge. 19W) Map No.
 Operator K & E Drlg. & Hippie
 Well No. 1 Farm Solomon
 Elev. _____ Location NE NE SE

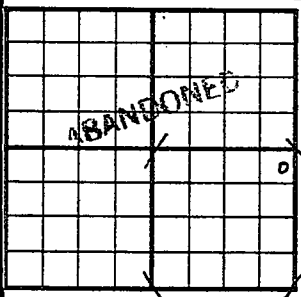


330 Ft. From N Line SE
330 Ft. From E Line Quarter
 Ist. Report NOV 26 1952
 Completion _____
 Remarks _____
K & E Drlg. - Contr.
 Spudding Date 11-22-52

Drlg. Data Wildcat
8" @ 240 drlg. 1580

J. G. McGEHEE

County Ellis State Kansas
 Sec. 18 (Blk. 11 (Sur. 11 (Rge. 19W Map No.
 Operator K & E Drlg. & Hipple
 Well No. 1 Farm Solomon
 Elev. 2049 Location NE NE SE



330 Ft. From N Line SE
330 Ft. From E Line Quarter
 Ist. Report _____
 Completion DEC 10 1952
 Remarks Wildcat
K & E Drlg. - Contr.
 Spudding Date 11-22-52

Drlg. Data D & A TD 3691
8" @ 240 Top. 3061 Heeb. 3283
Tor. 3302 Lans. 3321 Cong. 3597
Arb. 3661 TD 3691
D & A