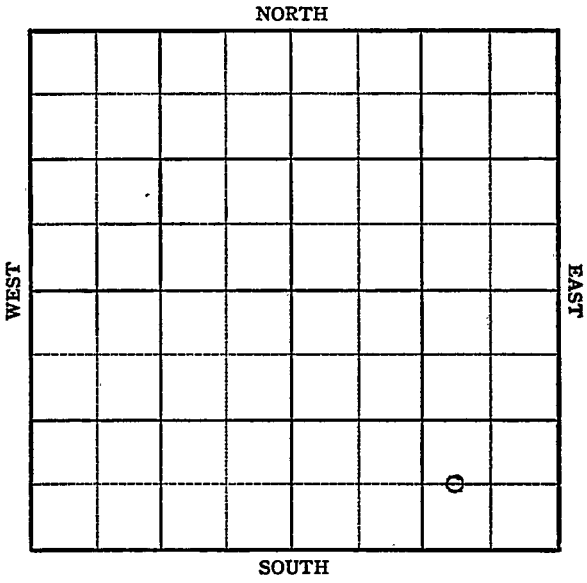


Section 19 Township 11 Range 16-W

Well No. #1 Potter

Company Brook Pierce etal





Sec. 19 Twp. 11 R. 16W

Well No. #1 Potter Farm

Brook Pierce Etal Company

Prime Contractor

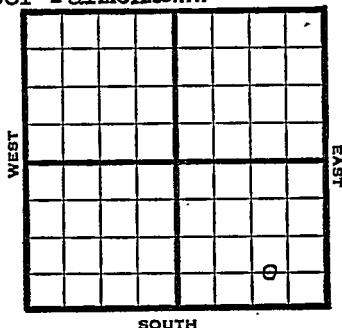
Huber Farmont

\_\_\_\_\_ Ft. from N. Line

660 Ft. from S. Line

990 Ft. from E. Line

\_\_\_\_\_ Ft. from W. Line



C W/2 SE SE

1950

Elev. 1838' REPORT

5/10

Drilling

6/7

8" @ 1033'  
 Heeb 3015'  
 Lans 3063'  
 Arb 3375'  
 5" @ 3376' TD 3386'  
 D&A

**ABANDONED**

Map No. \_\_\_\_\_ Sec. 19 Twp. 11 R. 16WWell No. 1 PotterBrook Pierce etal CompanyPrime Contractor

C W/2 SE SE

## SECTION PLAT

\_\_\_\_\_ Ft. from N. Line

660 Ft. from S. Line990 Ft. from E. Line

\_\_\_\_\_ Ft. from W. Line



Ellis

Huber Farmont

Location \_\_\_\_\_

Rig up \_\_\_\_\_

Drilling and Remarks:

Drlg.

## RECORD

Cased \_\_\_\_\_ in., \_\_\_\_\_ ft.

Sand \_\_\_\_\_

Gas \_\_\_\_\_

Oil \_\_\_\_\_

Total Depth \_\_\_\_\_

## PRODUCTION

1st 24 hrs. Nat. \_\_\_\_\_

1st 24 hrs. after shot \_\_\_\_\_

Gas \_\_\_\_\_ Cu. Ft.

Dry Hole \_\_\_\_\_

Abandoned \_\_\_\_\_

Date

MAY 10 195019J. E. TYRA

Scout

Bemis

Kansas

Map No. \_\_\_\_\_ Sec. 19 Twp. 11 R. 16W

Well No. 1 Potter

Brook Pierce et al Company

Contractor

C W/2 SE SE

E1.1838


SECTION FLAT

\_\_\_\_\_ Ft. from N. Line

660 Ft. from S. Line

990 Ft. from E. Line

\_\_\_\_\_ Ft. from W. Line



Ellis

## RECORD

Location \_\_\_\_\_

Cased \_\_\_\_\_ in., \_\_\_\_\_ ft.

Rig up \_\_\_\_\_

Sand \_\_\_\_\_

Drilling and Remarks:

Gas \_\_\_\_\_

Oil \_\_\_\_\_

Total Depth ~~3375~~ 3386

8" @ 1033

Kub 3015

Lans 3063

arb 3375

5" @ 3376

D + A

## PRODUCTION

1st 24 hrs. Nat. \_\_\_\_\_

1st 24 hrs. after shot \_\_\_\_\_

Gas \_\_\_\_\_ Cu. Ft.

Dry Hole \_\_\_\_\_

Abandoned \_\_\_\_\_

Date

JUN 7 1950

19

J. E. TYRA Scout