FORM 51 25M 3-49 PETROL

Ellis KANSAS

Section 19 - Township 11 Range 17W

Well No. #3 Peavy "D"

Company Sunray Oil

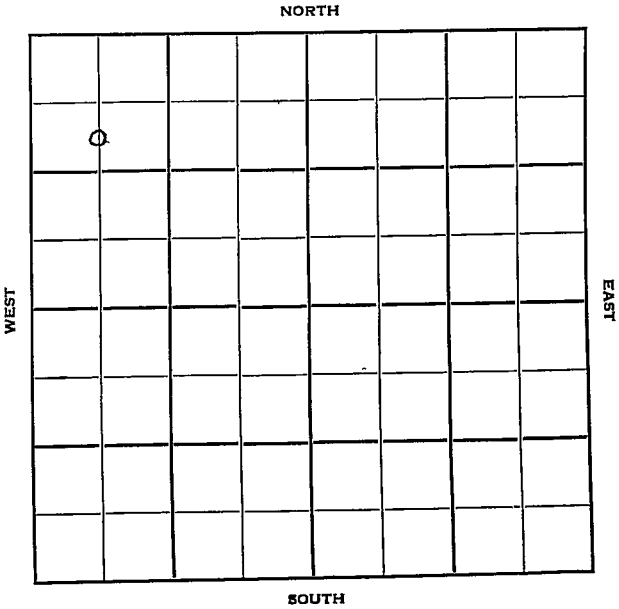

FORM 252-B
10M 9-49 PETROL

Ellis KANSAS

Sec. 19 Twp. 11 R. 17W

Well No. #3 Peavy "D" Farm

Sunray Oil Company

Contractor

Bemis Pool

990' Ft. from N. Line

Ft. from S. Line

Ft. from E. Line

660' Ft. from W. Line

C S L NW NW

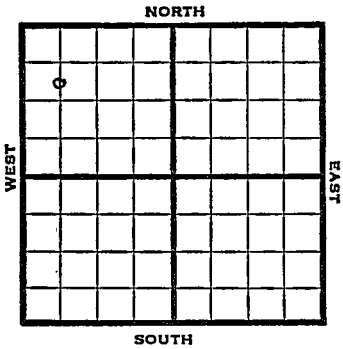

1950 Elev. 1854'

REPORT

4/12 Location

6/21 TD 3376
Anhy 1094
8" @ 1100
Heeb 2991
Cong 3344
5" @ 3355
2500 acid
test 4 boph
Comp 186 bopd
Completed

Lans 3051
Arb 3354-56 so

COMPLETED

Form 26 200 Bks. 11-49 Petrol

Bemis Pool

Kansas

Map No. _____ Sec. 19 Twp. 11 R. 17W

Well No. 3 Peavy "D"

Sunray Oil Company

Contractor

C S L NW NW

El. 1854

SECTION PLAT

990 Ft. from N. Line

Ft. from S. Line

Ft. from E. Line

660 Ft. from W. Line

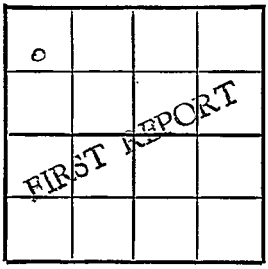

Ellis County

Location x

Rig up

Drilling and Remarks:

RECORD

Cased _____ in., _____ ft.

Sand

Gas

Oil

Total Depth

PRODUCTION

1st 24 hrs. Nat.

1st 24 hrs. after shot

Gas _____ Cu. Ft.

Dry Hole

Abandoned

Date

APR 12 1950 19

J. E. TYRA Scout

Scout Cards
Land Small Map
Land Wall Map
Tracings
France Map
Pierce Map
Misc.

APR 12 1950

Form 26 200 Bks. 11-49 Petrol

Bemis Pool

Kansas

Map No. _____ Sec. 19 Twp. 11 R. 17W

Well No. 3 Peavy "D"

Sunray Oil Company

Contractor

C S L NW NW

EL. 1854

SECTION PLAT

990 Ft. from N. Line

Ft. from S. Line

Ft. from E. Line

660 Ft. from W. Line

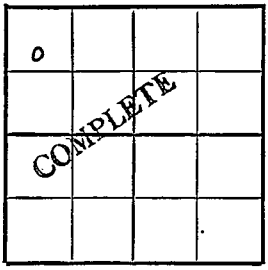

Ellis County

Location

Rig up

Drilling and Remarks:

Anhy 1094
8" @ 1100

Heeb. 2991
Lans. 3051
Cong. 3344
Arb. 3354-56 SO
5" @ 3355

RECORD

Cased _____ in., _____ ft.

Sand

Gas

Oil

Total Depth 3376

PRODUCTION

1st 24 hrs. Nat.

1st 24 hrs. after shot

Gas _____ Cu. Ft.

Dry Hole

Abandoned

Date

JUN 21 1950 19

J. E. TYRA Scout

TD 3376

2500 acid

~~test 4 boph~~

Comp. 186 bopd

JUN 29 1950

Scout Cards
Land-Small Map
Land Wall Map
Tracings
France Map
Pierce Map
Misc.