

DX 78-1

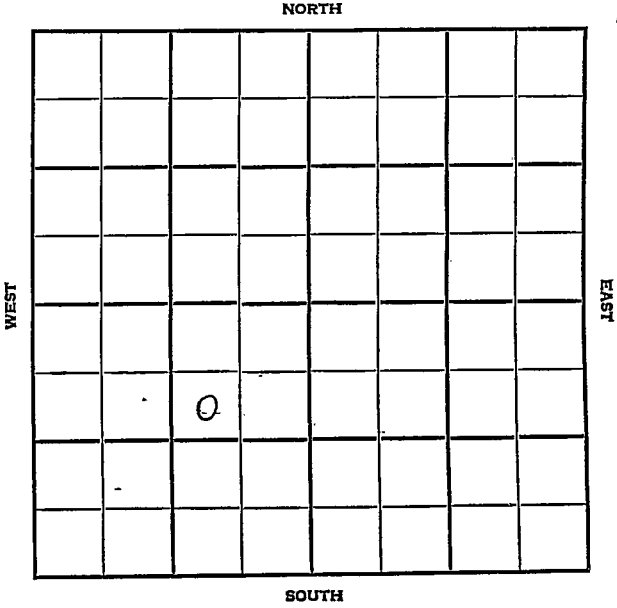
Ellis

KANSAS

Section 2 Township 11 Range 19 W

Well No. # 1 Herman

Company G & G Drlg.



Ellis

KANSAS

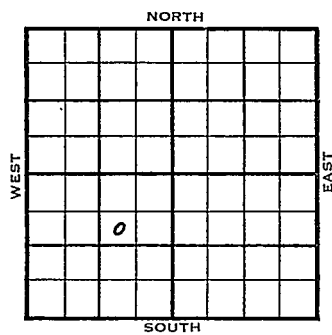
SEC.	TWP.	R.
2	11	19 W ✓

WELL NO. # 1 Herman FARM

COMPANY C & G Drlg.

CONTRACTOR C & G Drlg.

990 Ft. from N. Line  
 \_\_\_\_\_ Ft. from S. Line  
 990 Ft. from E. Line  
 \_\_\_\_\_ Ft. from W. Line



SW NE SW

Stanolind F/O & BHM

	ELEVATION	REPORT
1954	2112'	

8/11 Spud 8-7-54  
 8" @ 188 Anhy 1426  
 Drlg. 2380

8/18 Spud 8-7-54  
 D&A  
 TD 3651'  
 8" @ 188'  
 Anhy 1426', Top 3049'  
 DST 3071-81', opn 1 hr., rec. 33' mud,  
 VSSO, 625#  
 Heeb 3272', Tor 3291', Lans 3313'  
 DST 3457-67', opn 1 hr., rec. 8' mud,  
 Off  
 Arb. 3626'  
 TD 3651'  
 D&A

**ABANDONED**

County **Ellis** State **Kansas**

Sec. **2** (Blk. Twp.) **11** (Sur. Rge.) **19W** Map No.

Operator **C & G Drig.**

Well No. **1** Farm **Herman**

Elev. Location **SW NE SW**

FIRST REPORT					
	0				

990 Ft. From **N** Line **SW**

990 Ft. From **E** Line **Quarter**

1st. Report **AUG 11 1954**

Completion

Remarks **Stanolind FO & BHM**  
**C & G Drig. - Contr.**

Spudding Date **8-7-54**

Drig. Data  
**8" @ 188 Anhy 1426 drig. 2380**

72

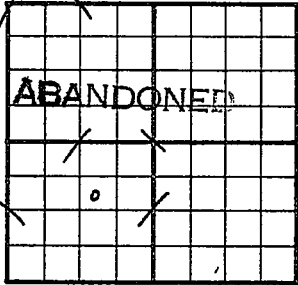
County Ellis State Kansas

Sec. 2 (Blk. 11) (Sur. 19W) Twp. 11 Rge. 19W Map No.

Operator C & G Drlg.

Well No. 1 Farm Herman

Elev. 2112 Location SW NE SW



990ft. From N Line SW

990ft. From E Line Quarter

Ist. Report

AUG 18 1954

Completion

Remarks

C & G Drlg. - Contr.

Spudding Date 8-7-54

Drlg. Data D & A TD 3651

8" @ 188 Anhy 1426 Top. 3049

DST 3071-81 open 1 hr. Rec. 33' mud

VSSO 625# Heeb. 3272 Tor. 3291

Lans. 3313 DST 3457-67 open 1 hr.

Rec. 8' mud 0# Arb. 3626 TD 3651

D & A

FABEN GILSTRAP

Twp. 1 Post ✓  
**WILDCAT**  
**O.W.W.O.**

S-513-B

County Ellis Elev. \_\_\_\_\_  
 Sec. 2 Twp. 11S Rge. 19W  
 Company Leben Drlg.  
 Farm Name Herrman No. 1

TOPS	DEPTH	LOG	DATUM
Anh. <u>1426</u>			
Tp. <u>3079</u>			
H. <u>3272</u>			
Tr. <u>3291</u>			
Dg.			
B.L.			
L. <u>3313</u>			
K.C.			
B.K.C.			
Ce.			
C.			
M.			
M.			
K.			
Mz.			
Mq.			
V.			
S.			
S.			
A. <u>3626</u>			
R.			
Pf.			
G.			
T.D.			

Loc. in Sec. \_\_\_\_\_  
SW NE SW  
O.W.W.O.  
 Geol. \_\_\_\_\_  
 Contr. Co. Tools  
Rig #1  
 Pool \_\_\_\_\_  
Wildcat

**FIRST REPORT**  
AUG 27 '58  
0

Date Comm. \_\_\_\_\_  
Old Info. 8" @ 188 w/135, OTD 3651, D&A  
8/18/54  
New Infor. - MIRT Co 3651 OTD, 5" @ 3648  
w/175, MICT old hole was Cook & Galloway  
Lehan Tools

Co. Lse. No. Sec. T. R.