

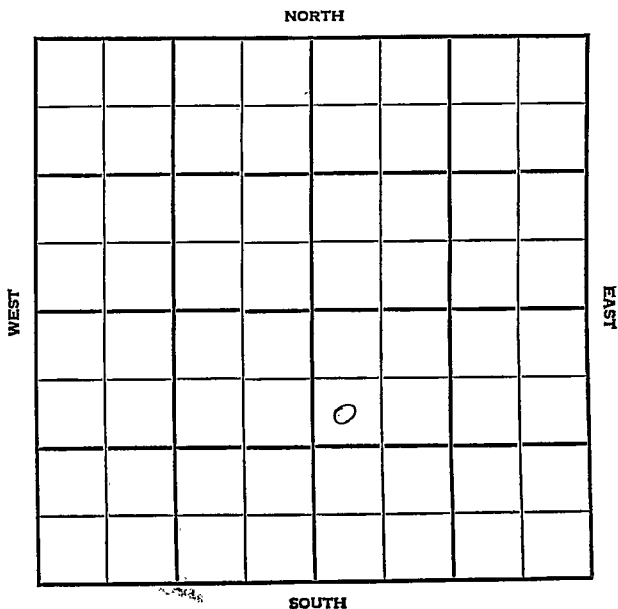
DX 78-1 Ellis

KANSAS

Section 20 Township 11S Range 16W

Well No. #1 Potter

Company Franco Central



Ellis

KANSAS

SEC.

TWP.

R.

20

11S

16W

WELL NO.

#1 Potter

FARM

COMPANY

Franco Central

CONTRACTOR

Lewis

Bemis Shutts Ext.

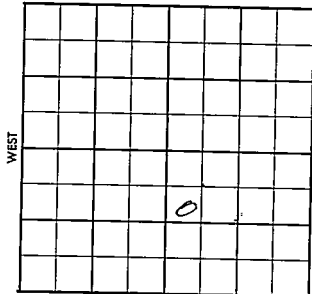
NORTH

_____ FT. FROM N. LINE

_____ FT. FROM S. LINE

_____ FT. FROM E. LINE

_____ FT. FROM W. LINE



SOUTH

SW NW SE

ELEVATION

1956

REPORT

8-1

Location

County Ellis

Elev. _____

Sec. 20

Twp. 11S

Rge. 16W

Company Franco Central

FarmName Rotter

No. 1

TOPS	DEPTH	LOG	DATUM
Anh.			
TP.			
H.			
Tr.			
Dg.			
Bl.			
L.			
K.C.			
B.K.C.			
Ce.			
C.			
M.			
M.			
K.			
Mz.			
Ma.			
V.			
S.			
S.			
A.			
R.			
PE.			
G.			
TR.			

Loc. in Sec. _____

SW NW SE

Geol. _____

Contr. _____

Lewis

Pool Bemis

Shutts Ext.

FIRST REPORT

AUG 1 1956

Date Comm. _____

Loc. _____

Co.

15e.

No.


Sec.

T.

R.

U.S. DEPT. OF AGRICULTURE

WATER RESOURCES DIVISION



County Ellis Elev. 1765
 Sec. 20 Twp. 11S Rge. 16W
 Company Franco Central
 Farm Name Potter No. 1

TOPS	DEPTH	LOG	DATUM	Loc. in Sec.
Anh.				SW NW SE
TP.	2699			
H.	2934			
Tr.	2958			
Dg.				
Bl.				
L.	2981			
K.C.				Geol.
B.K.C.				Contr.
Ce.				Lewis
C.				Potter ext.
M.				Pool Bemis
M.				
K.				
Mz.				Shutts Ext.
Ma.				
V.				
S.				
S.				
A.	3308			<div style="border: 1px solid black; padding: 5px; text-align: center;"> COMPLETE SEP 19 1956 </div>
R.				
PE				
G.				
TD.	3316			

Date Comm. LOC. AUG 8 '56 X-3-56 85/8 955
AUG 15 '56 DST 3023-63 30" net
25' md 880/15" DST 3309-16
1hr 180 gas net 465' oil BIT
1010/15" 5 1/2 @ 3309/ AUG 22 '56 CO
3316 FU 2400' oil n/w 12 hrs
\$ 7 Boph n/w 6 hrs. T&R
P&P AUG 29 '56 SEP 5 '56 P. 6 Boph.
notw SEP 12 '56 SEP 19 '56 Ph.P. 265 Boph
notw grain 32°