

DX 78-1

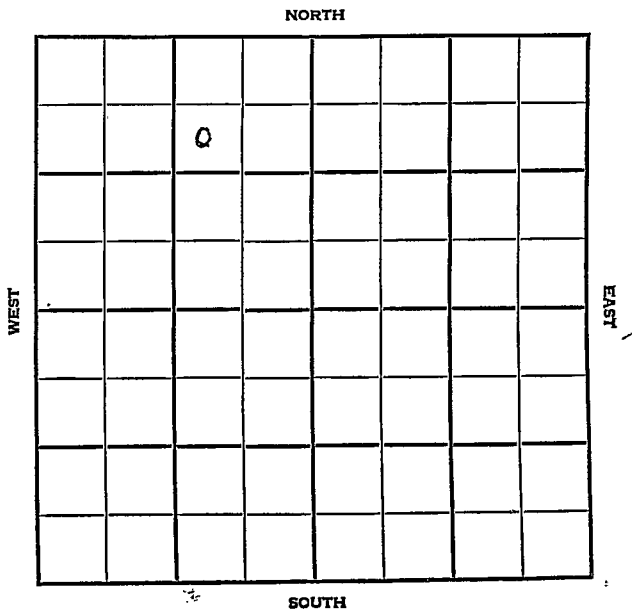
Russell

KANSAS

Section 21 Township 11 Range 15 W

Well No. #3 Reich "B"

Company Aylward Drlg.



SEC. 21	TWP. 11	R. 15W
------------	------------	-----------

WELL NO.

#3 Reich "B"

FARM

COMPANY

Aylward Drlg.

CONTRACTOR

Co. Tools

Fairport

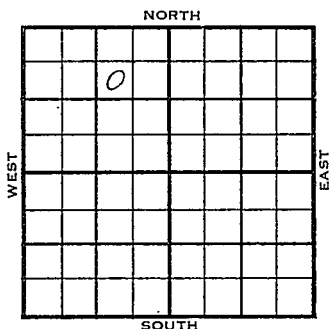
_____ Ft. from N. Line

_____ Ft. from S. Line

_____ Ft. from E. Line

_____ Ft. from W. Line

SW NE NW



1956

ELEVATION
1889'

REPORT

3-14

Comm. 3-9-56
8" @ 211
Drlg. 2190

4-11

DST 3005-20 op 1 hr. gas to surface in
55 min, rec. 90' ~~xxxx~~ o&ocm, 0#
DST 3020-40 op 1 hr. rec. 15' muddy oil
60' wtr. 60/30"
DST 3328-58 op 1 hr. rec. 445' oil,
565/60"
5½" @ 3363
CO to 3363, 54/ 3332-47,
FU 1200' oil, 12 hrs.,
S/ 3 boph, 2 hrs., 1500 A,
S/ 6 boph,
Comp. 68 bopd.
Anh. 955
L. 3005
A 3328
TD 3364

COMPLETED

County Russell Elev. _____
 Sec. 21 Twp. 11 Rge. 15W
 Company Aylward Drlg.
 FarmName Reich "B" No. 3

Co.

TOPS	DEPTH	LOG	DATUM
Anh.			
Tp.			
H.			
Tr.			
Dg.			
Bl.			
L.			
K.C.			
B.K.C.			
Ce.			
C.			
M.			
M.			
K.			
Mz.			
Mq.			
V.			
S.			
S.			
A.			
R.			
PE.			
G.			
T.D.			

Loc. in Sec. SW NE NW

Geol. _____

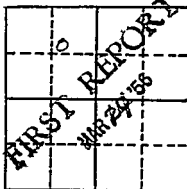
Contr. _____

Co. tools

Pool _____

Fairport

Lse.



No.

MAR 14 1956

Date Comm. 3-9-56

8" @ 211 drlg. 2190

Sec.

T.

R.

(Large handwritten scribble or signature across the page)

County Russell Elev. 1889
 Sec. 21 Twp. 11 Rge. 15W
 Company Arnward Drlg.
 Farm Name Reich "B" No. 3

TOPS	DEPTH	LOG	DATUM	Loc. in Sec.												
Anh.	<u>955</u>			SW NE NW												
Tp.																
H.																
Tr.																
Dg.																
Bl.																
L.	<u>3005</u>		<u>1116</u>	Geol.												
K.C.				Contr.												
B.K.C.				Co. tools												
Ce.				Pool												
C.				Fairport												
M.																
M.																
K.																
Mz.																
Mg.																
V.																
S.																
S.																
A.	<u>3328</u>		<u>1439</u>	<table border="1"> <tr> <td></td> <td></td> <td></td> </tr> <tr> <td></td> <td></td> <td></td> </tr> <tr> <td></td> <td></td> <td></td> </tr> <tr> <td></td> <td></td> <td></td> </tr> </table>												
R.																
PE.																
G.																
T.D.	<u>3364</u>															

Date Comm. 3-9-56 APR 11 1956

8" @ 211 DST 3005-20 open 1 hr.

gas to surface in 55 min. rec. 90' o &

gcm 0# DST 3020-40 open 1 hr.

rec. 15' muddy oil 60' wtr. 60/30"

DST 3328-58 open 1 hr. rec. 445' oil

565/60" 5 1/2" @ 3363 CO to 3363

54/ 3332-47 FU 1200' oil 12 hr.

S/ 3 boph 2 hr. 1500 A S/ 6 boph

Comp. 68 bond