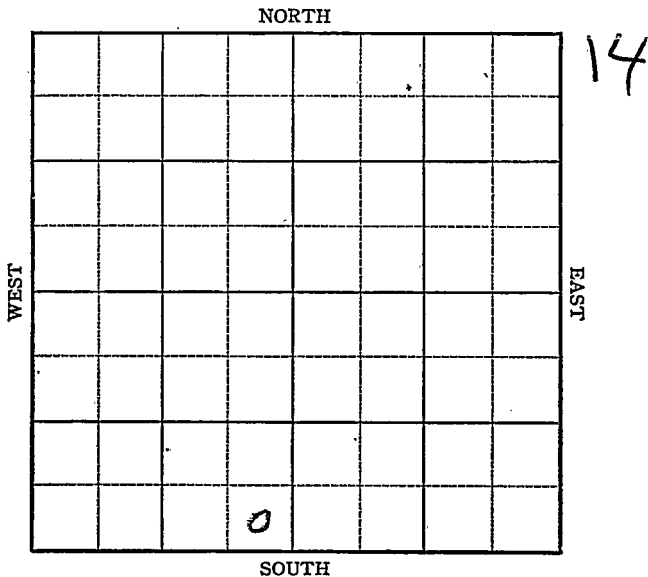


Section 22 Township 11 Range 19-W

Well No. #1, M. Allen

Company Skelly Oil Company

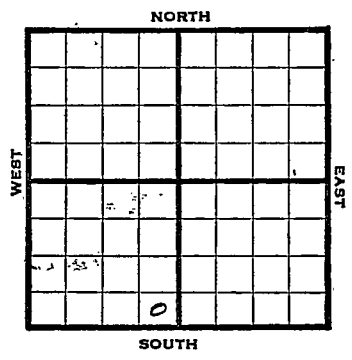


Sec. 22 Twp. 11 R. 19-W

Well No. #1, M. Allen Farm

Skelly Oil Company Company

Wildcat
 _____ Ft. from N. Line
330' Ft. from S. Line
330' Ft. from E. Line
 _____ Ft. from W. Line



SE SE SW

REPORT	
1946	Elev 2109
10/30	Location.
11/6	"
11/12	RUR
11/20	13" @ 160' Drlg 340'
11/27	Anhy 1395' 8" @ 1412' Drlg 2535'
12/1	Drlg 3190'
12/10	Topeka 3080' Lans 3313' Cong 3583' Simp 3615' Arb 3639-45 TD Sat 5" @ 3640' RUST
12/17	SLM 3645-43 TD Cong 3580' Simp 3613 Arb 3137' 5" @ 3638, Pump 60 oil in 5 hrs
1947	
1/4	Pump 17½ oil in 1 hr
1/8	" "
1/15	" "
1/21	" "

OVER

1/29 TD 3643 '
Arb 3637
5" @ 3638
200 Acid
Pump 323 Pot
19.5 Gravity

COMPLETED

1953
7/22

O.W.W.O.

D & A TD 3640'
Howard 3068 Top 3095 KC 3334
Cong 3580 Simp 3613 Arb. 3631'
OTD 3640 PB 3620 60/3596-3605
sd-oil-frac P/4 BO 27/3617-20
sd-oil-frac P/4 BO 212 BWPD 10 days
PB 3120 65/3096-3104 1000 A
P/1 BO 11 BW 10 hrs. PB 3090
46/3076-82 1000 A P/12 BO 4 BW
GO to 3590 48/3573-79
sd-oil-frac 8 GO 8 GWPH
D & A

FIRST REPORT
ABANDONED

Wildcat

Form 26 200 Bks. 10-46 Petrol

Kansas

Map No. 70 Sec. 22 Twp. 11 R. 19W

Well No. 1 M. Allen


Skelly Company

FIRST REPORT

Contractor

SE SW

SECTION PLAT



_____ Ft. from N. Line

330 Ft. from S. Line

330 Ft. from E. Line

_____ Ft. from W. Line

Ellis County

RECORD

Location X

Cased _____ in., _____ ft.

Rig up _____

Sand _____

Drilling and Remarks:

Gas _____

Oil _____

Total Depth _____

PRODUCTION

1st 24 hrs. Nat. _____

1st 24 hrs. after shot _____

Gas _____ Cu. Ft.

Dry Hole _____

Abandoned _____

Date

OCT 30 1946 1946

S. J. LEWIS Scout

