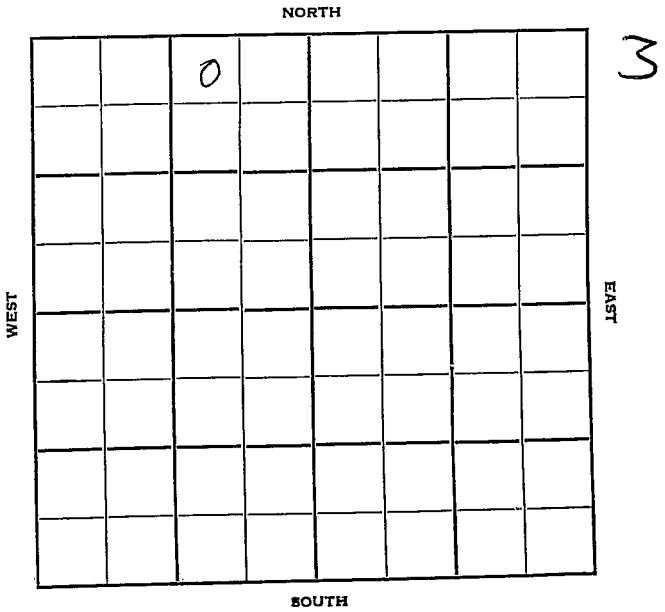


Section 22 Township 11 Range 18W

Well No. #6 Dean

Company H. H. Blair



Sec. 22 Twp. 11 R. 18W

Well No. #6 Dean Farm

H. H. Blair Company

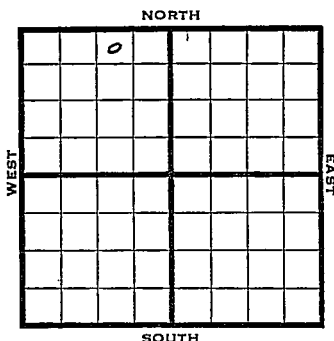
Contractor

Burnett SW
330' Ft. from N. Line

Ft. from S. Line

990' Ft. from E. Line

Ft. from W. Line



NW NE NW

1950 Elev 1906 REPORT

2/8	Location
5/10	TD 3449 8" @ 1190 Lans 3138 BKC 3366 Cong 3389 Simp 3426 Anb 3447 5" @ 3448 29 BOPD 82% wtr Completed
COMPLETED	

Kansas

Map No. _____ Sec. 22 Twp. 11 R. 18W

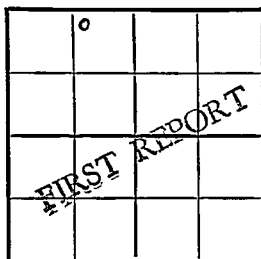
Well No. 6 Dean

H. H. Blair _____ Company

Contractor

NW NE NW

SECTION PLAT



330 Ft. from N. Line

_____ Ft. from S. Line

990 Ft. from E. Line

_____ Ft. from W. Line

Ellis County

Location X

Rig up _____

Drilling and Remarks:

RECORD

Cased _____ in., _____ ft.

Sand _____

Gas _____

Oil _____

Total Depth _____

PRODUCTION

1st 24 hrs. Nat. _____

1st 24 hrs. after shot _____

Gas _____ Cu. Ft.

Dry Hole _____

Abandoned _____

Date

FEB 8 1950 19 J. E. TYRA Scout

Kansas

Map No. _____ Sec. 22 Twp. 11 R. 18WWell No. 6 Dean_____ H. H. Blair _____ Company

Contractor

NW NE NW

SECTION PLAT

E1 1906_____ 330 Ft. from N. Line

_____ Ft. from S. Line

_____ 990 Ft. from E. Line

_____ Ft. from W. Line

	①		
	COMPLETE		

Ellis

Location _____

Rig up _____

Drilling and Remarks:

8" @ 1190Lans 3138BKC 3366Cong 3389Simp 3426arb 34475" @ 3448Date
MAY 10 1950

RECORD

Cased _____ in., _____ ft.

Sand _____

Gas _____

Oil _____

Total Depth 3449

PRODUCTION

1st 24 hrs. Nat. _____

1st 24 hrs. after shot _____

Gas _____ Cu. Ft.

Dry Hole _____

Abandoned _____

29 BOPD82% Water.

19

J. E. TYRA Scout