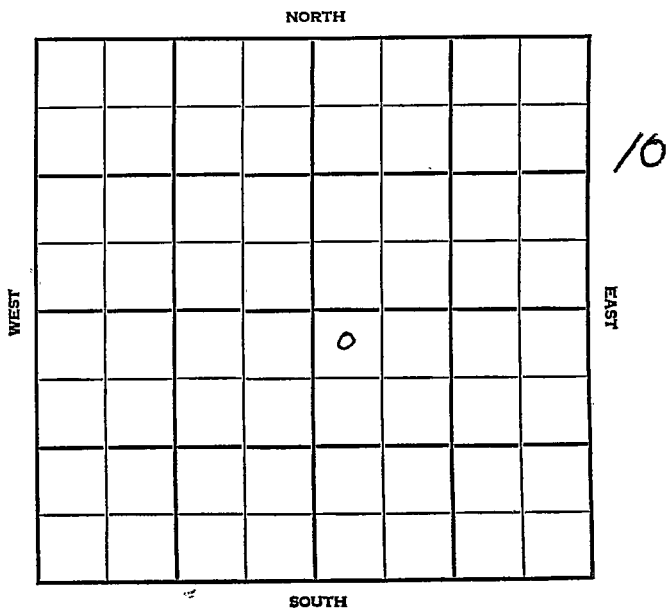


Section 22 Township 11 Range 23 W

Well No. #1 Hill

Company Porter Oil & Gas



Trego

KANSAS

SEC.	22	TWP.	11	R.	23W
------	----	------	----	----	-----

WELL NO.

#1 Hill

FARM

COMPANY

Porter Oil & Gas

CONTRACTOR

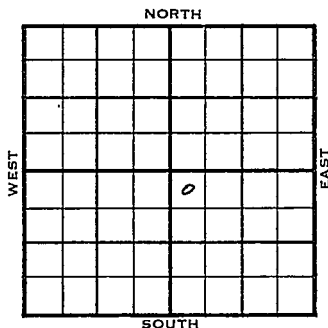
K & E Drlg

_____ Ft. from N. Line

_____ Ft. from S. Line

_____ Ft. from E. Line

_____ Ft. from W. Line



NW NW SE

	ELEVATION	REPORT
1955	2285'	

10/5 R U R

10/19 Comm 10-3-55
8 5/8" @ 164

Anh 1745

H 3501

Tr 3522

L 3538

TD 3751

DST 3624-56 open 1 hr Rec 90' wtr
1100/20" D & A

- ABANDONED

County Trego Elev. _____
 Sec. 22 Twp. 11 Rge. 2 3W
 Company Porter Oil & Gas
 Farm Name Hill No. 1

TOPS	DEPTH	LOG	DATUM
Anh.			
Tp.			
H.			
Tr.			
Dg.			
Bl.			
L.			
K.C.			
B.K.C.			
Ce.			
C.			
M.			
M.			
K.			
Mz.			
Me.			
V.			
S.			
S.			
A.			
R.			
PE.			
G.			
T.D.			

Loc. in Sec. NW NW SE
 Geol. _____
 Contr. K & E Drlg.
 Pool _____

FIRST REPORT
 6
 OCT 5 '55

Date Comm. RUR

[Handwritten signature/initials]

Co.
 T.
 No.
 Sec.
 T.
 R.

County Trego Elev. 2285

Sec. 22 Twp. 11 Rge. 23W

Company Porter Oil & Gas

Farm Name Hille No. 1

TOPS	DEPTH	LOG	DATUM
Anb.	<u>1745</u>		
Tr.			
H.	<u>3501</u>		<u>1216</u>
Tr.	<u>3522</u>		<u>1237</u>
Dg.			
Bl.			
L.	<u>3538</u>		<u>1253</u>
K.C.			
B.K.C.			
Ce.			
C.			
M.			
M.			
K.			
Mz.			
Ma.			
V.			
S.			
S.			
A.			
R.			
PE.			
G.			
T.D.	<u>3751</u>		

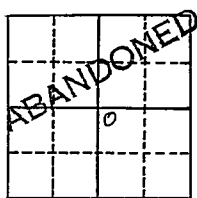
Loc. in Sec. NW NW SE

Geol. _____

Contr. _____

K & E Drlg.

Pool _____



Date Comm. 10-3-55

OCT 19 1955

8 5/8" @ 161 DST 3621-56 open 1 hr.

Rec. 90' wtr. 1100/20"

D & A.

Co.

Lse.

No.

Sec.

T.

R.