

Ind

D1

KANSAS

WELL COMPLETION REPORT AND
DRILLER'S LOG

State Geological Survey
WICHITA BRANCH

S. 28 T. 11 R. 22W E W

API No. 15 — 195 — 20,807
County Number

Loc. SW SW SE

Operator
Kansas Oil Corporation

County Trego

640 Acres
N

Address
250 N. Rock Rd., Suite 300, Wichita, KS 67206

Well No. #4 B Lease Name Honas

Footage Location
330 feet from ~~XX~~ (S) line 2310 feet from (E) ~~XX~~ line

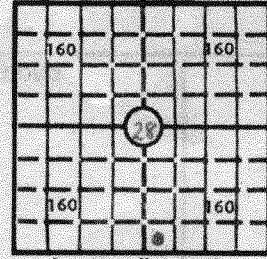
Principal Contractor Kandrilco Geologist Dusty Rhoades

Spud Date 4/24/81 Date Completed 6-25-81 Total Depth 4055 P.B.T.D.

Directional Deviation None Oil and/or Gas Purchaser Clear Creek

Elev.: Gr. 2352

DF 2358 KB 2360



Locate well correctly

CASING RECORD

Report of all strings set — surface, intermediate, production, etc.

Purpose of string	Size hole drilled	Size casing set (in O.D.)	Weight lbs/ft.	Setting depth	Type cement	Sacks	Type and percent additives
Surface		8 5/8"		300'	common	180	2% gel 3% CaCl
Production		4 1/2"		4038'	Halliburton light	700	
					60-40 posmix	250	10% Salt

LINER RECORD

PERFORATION RECORD

Top, ft.	Bottom, ft.	Sacks cement	Shots per ft.	Size & type	Depth interval
			2		3967-71
TUBING RECORD			2		3977-81
Size	Setting depth	Packer set at			

ACID, FRACTURE, SHOT, CEMENT SQUEEZE RECORD

Amount and kind of material used	Depth interval treated
Acid w/1500 gal. 15% MA. 1/2 hr test Rec. 15 Bbls. oil.	3967-71, 3977-81

INITIAL PRODUCTION

Date of first production 6-31-81	Producing method (flowing, pumping, gas lift, etc.) Pumping
RATE OF PRODUCTION PER 24 HOURS	Oil 120 bbls. Gas MCF Water bbls. Gas-oil ratio CFPB
Disposition of gas (vented, used on lease or sold)	Producing interval (s) 3967-71, 3977-81

INSTRUCTIONS: As provided in KCC Rule 82-2-125, within 90 days after completion of a well, one completed copy of this Drillers Log shall be transmitted to the State Geological Survey of Kansas, 4150 Monroe Street, Wichita, Kansas 67209. Copies of this form are available from the Conservation Division, State Corporation Commission, 245 No. Water, Wichita, Kansas 67202. Phone AC 316-522-2206. If confidential custody is desired, please note Rule 82-2-125. Drillers Logs will be on an open file in the Oil and Gas Division, State Geological Survey of Kansas, Lawrence, Kansas 66044.

Operator
 Kansas Oil Corporation

DESIGNATE TYPE OF COMP.: OIL, GAS,
 DRY HOLE, SWDW, ETC.:

Well No.
 #4 B

Lease Name
 Honas

Oil

S 28 T 11 R 22 W^E_W

WELL LOG


Show all important zones of porosity and contents thereof; cored intervals, and all drill-stem tests, including depth interval tested, cushion used, time tool open, flowing and shut-in pressures, and recoveries.

SHOW GEOLOGICAL MARKERS, LOGS RUN,
 OR OTHER DESCRIPTIVE INFORMATION.

FORMATION DESCRIPTION, CONTENTS, ETC.	TOP	BOTTOM	NAME	DEPTH
Heebner	3593			
Toronto	3613			
Lansing A	3630			
Lansing B	3669			
Wyandotte	3706			
Lane Sh.	3758			
Dennis	3831			
Swope	3863			
Hertha	3891			
Marmaton	3956			
DST#1, 3650-85', Marmaton, 30-70-20-60, Rec. 475' GIP, 605' GFP (95% O), 120' SMCFO (10% W, 15% M, 25% G, 50% O), IHP 2089 psi., IFP 65-206 psi., ISIP 1253 psi., FFP 250-271 psi., FSIP 1242 psi., FHP 2068 psi., BHT 114°F.				

USE ADDITIONAL SHEETS, IF NECESSARY, TO COMPLETE WELL RECORD.

Date Received


 Signature
 Michael R. Bryan
 Title
 8-27-81
 Date

44256

28-11-22W

May 14, 1981

CONTRACTOR'S WELL LOG

State Geological Survey
WICHITA BRANCH

OPERATOR: Kansas Oil Corporation
 CONTRACTOR: KANDRILCO, Ltd.
 WELL NAME: #4 Honas "B"
 LOCATION: SW SW SE Sec. 28-T11S-R-22W
 API NO.: 15-195-20, 807
 COMMENCED: April 24, 1981
 COMPLETED: May 2, 1981

rilled 315' of 12 1/4" hole. Set 300' of new 8 5/8" 20# casing with 180 sacks of common cement, 2% gel - 3% CaCl. Cement did circulate to surface. Plug was down at 10:30 p.m., April, 24, 1981.

FORMATION	TOP'	BOTTOM
Sand and shale	0	315
Sand and Shale	315	1660
Sand, shale and lime	1660	1970
Shale	1970	2430
Shale and Lime	2430	2925
Lime and shale	2925	3533
Lime	3533	3730
Lime and shale	3730	4055

RTD 4056'. Drilled 7 7/8" hole from 315' to 4056'. Set 4038' of new 4 1/2" 9.5# production casing with 700 sacks of Halliburton Light, 250 sacks of 60-40 prozmix, 2% gel, 10% salt. Plug was down at 5:15 p.m., May 2, 1981. Float held. Cement did not circulate.

STATE OF KANSAS, COUNTY OF SEDGWICK, SS:


I, C. K. Morrison, President, KANDRILCO, Ltd., do hereby state that the above is a true and correct copy of the Driller's Log for the #4 Honas "B" located in Sedgewick County, Kansas.

KANDRILCO, Ltd.

C. K. Morrison
 C. K. Morrison, President

RECEIVED
 STATE CORPORATION COMMISSION
 MAY 18 1981
 CONSERVATION DIVISION
 Wichita, Kansas

Subscribed and sworn to before me, a Notary Public, in and for the County and State of Kansas as of this 14th day of May, 1981.



Paula R. Murrell
 Paula R. Murrell

My Commission expires:
 March 16, 1985